

**ASSESSED VALUATION
OF
OKLAHOMA COUNTY
FOR YEAR 2015**



ASSESSED VALUATION OF OKLAHOMA COUNTY FOR YEAR 2015

SCHOOL DISTRICTS	PERSONAL	PUBLIC SERVICE	REAL ESTATE	TOTAL VALUE	HOMESTEAD EXEMPTION	*VETERAN EXEMPTION	NET VALUE
PUTNAM CITY #1 LESS TIF	139,256,207	24,344,770	824,739,893	988,340,870	20,736,000	5,689,648	961,915,222
LUTHER #3	2,395,735	42,093,003	21,213,585	65,702,323	792,758	238,408	64,671,157
LUTHER #3 - I89	278,639	2,761,172	9,931,535	12,971,346	146,000	174,272	12,651,074
SUBTOTAL LUTHER #3	2,674,374	44,854,175	31,145,120	78,673,669	938,758	412,680	77,322,231
CHOCTAW #4 LESS TIF	5,755,811	7,765,280	200,620,839	214,141,930	6,661,242	6,050,266	201,430,422
DEER CREEK #6	12,531,228	10,608,859	296,175,587	319,315,674	3,599,000	1,462,038	314,254,636
HARRAH #7 LESS TIF	3,954,154	19,861,369	47,647,125	71,462,648	1,784,905	1,344,010	68,333,733
JONES #9	2,964,431	2,684,206	33,076,175	38,724,812	1,206,979	444,898	37,072,935
EDMOND #12	131,613,349	24,885,742	1,493,656,007	1,650,155,098	23,134,000	7,906,509	1,619,114,589
EDMOND #12 - I89	937,428	1,001,772	55,914,002	57,853,202	603,645	296,773	56,952,784
SUBTOTAL EDMOND #12	132,550,777	25,887,514	1,549,570,009	1,708,008,300	23,737,645	8,203,282	1,676,067,373
OAKDALE #29	8,804,954	1,500,802	80,873,429	91,179,185	676,000	381,703	90,121,482
MILLWOOD #37	14,401,856	1,374,691	29,089,751	44,866,298	847,000	443,085	43,576,213
WESTERN HEIGHTS #41	182,512,368	14,250,767	156,450,685	353,213,820	1,777,366	233,033	351,203,421
MID-DEL #52 LESS TIF	78,464,530	20,383,492	402,890,783	501,738,805	13,047,670	9,069,582	479,621,553
CROOKED OAK #53	29,067,617	9,947,651	23,407,337	62,422,605	269,777	7,363	62,145,465
CRUTCHO #74	5,569,445	3,002,867	5,861,982	14,434,294	144,618	38,841	14,250,835
BETHANY #88	822,483	605,814	13,029,407	14,457,704	374,000	71,486	14,012,218
OKLAHOMA CITY #89 LESS TIF	330,609,705	132,146,923	1,592,446,250	2,055,202,878	39,459,152	7,049,845	2,008,693,881
McLOUD #1	161,291	1,027,108	7,203,839	8,392,238	276,941	122,806	7,992,491
MOORE #2	10,700,124	3,488,009	71,591,789	85,779,922	1,992,000	1,209,532	82,578,390
PIEDMONT #22	420,011	1,173,267	33,726,671	35,319,949	771,000	592,210	33,956,739
MUSTANG #69	200,832	698,120	19,062,700	19,961,652	467,000	174,156	19,320,496
TOTAL SCHOOL DISTRICTS	961,422,198	325,605,684	5,418,609,371	6,705,637,253	118,767,053	43,000,464	6,543,869,736
SCHOOL INCREMENT							
OKC #89 TIF 1 INCREMENT	11,185,738	0	5,725,637	16,911,375	0	0	16,911,375
OKC #89 TIF 2 INCREMENT	16,371,142	0	97,634,141	114,005,283	50,269	11,155	113,943,859
OKC #89 TIF 4 INCREMENT	467,861	0	3,990,130	4,457,991	395	0	4,457,596
OKC #89 LAS ROSAS TIF 6 INCREMENT	265	0	538,728	538,993	42,000	10,781	486,212
OKC #89 OU HEALTH TIF 7 INCREMENT	8,023	0	6,406	14,429	34,049	3,495	(23,115)
OKC #89 DEVON TIF 8 INCREMENT	24,462,760	0	53,563,593	78,026,353	0	0	78,026,353
OKC #89 VILLAGE TIF 1 INCREMENT	171,516	0	4,651,746	4,823,262	47,000	28,566	4,747,696
PUTNAM CITY #1 TIF 4 INCREMENT	532,251	0	4,253,114	4,785,365	(2,000)	0	4,787,365
MID-DEL #52 TIF 1 INCREMENT	9,867,926	0	612,697	10,480,623	0	0	10,480,623
CHOCTAW #4 TIF 1 INCREMENT	1,180,668	0	2,119,756	3,300,424	18,000	0	3,282,424
HARRAH #7 TIF 1 INCREMENT	25	0	1,817,593	1,817,618	27,000	14,669	1,775,949
TOTAL TIF INCREMENTS	64,248,175	0	174,913,541	239,161,716	216,713	68,666	238,876,337
TOTAL ASSESSED VALUE	1,025,670,373	325,605,684	5,593,522,912	6,944,798,969	118,983,766	43,069,130	6,782,746,073

ASSESSED VALUATION OF OKLAHOMA COUNTY FOR YEAR 2015

SPECIAL DISTRICTS	PERSONAL	PUBLIC SERVICE	REAL ESTATE	TOTAL VALUE	HOMESTEAD EXEMPTION	*VETERAN EXEMPTION	NET VALUE
GORDON COOPER TECH CTR #5	161,291	1,027,108	7,203,839	8,392,238	276,941	122,806	7,992,491
CANADIAN VALLEY TECH CTR #6	1,443,326	2,477,201	65,818,778	69,739,305	1,612,000	837,852	67,289,453
MOORE NORMAN TECH CTR #17	979,290	998,544	23,126,578	25,104,412	677,000	746,061	23,681,351
FRANCIS TUTTLE TECH CTR #21 LESS TIF	339,653,520	65,859,318	2,750,010,687	3,155,523,525	49,494,645	15,871,851	3,090,157,029
METRO TECH CTR #22 LESS TIF	234,911,480	104,969,543	1,254,433,378	1,594,314,401	26,652,373	5,165,681	1,562,496,347
EASTERN OK CO TECH CTR #23 LESS TIF's	14,972,205	73,817,000	248,378,474	337,167,679	8,582,884	6,191,738	322,393,057
ROSE STATE COLLEGE LESS TIF	88,331,082	26,610,381	506,955,099	621,896,562	16,704,095	11,708,301	593,484,166
OKLA. CITY COMM COLLEGE LESS TIF	271,597,337	48,085,984	480,899,910	800,583,231	14,068,115	1,958,091	784,557,025
NO SPECIAL DISTRICT	9,372,667	1,760,605	81,782,628	92,915,900	699,000	398,083	91,818,817
TOTAL SPECIAL DISTRICTS	961,422,198	325,605,684	5,418,609,371	6,705,637,253	118,767,053	43,000,464	6,543,869,736
SPECIAL DISTRICT INCREMENT							
METRO TECH #22 TIF 1 INCREMENT	11,185,738	0	5,725,637	16,911,375	0	0	16,911,375
METRO TECH #22 TIF 2 INCREMENT	16,371,142	0	97,634,141	114,005,283	50,269	11,155	113,943,859
METRO TECH #22 TIF 4 INCREMENT	465	0	12,029	12,494	(605)	0	13,099
METRO TECH #22 TIF 7 INCREMENT	8,023	0	6,406	14,429	34,049	3,495	(23,115)
METRO TECH #22 DEVON TIF 8 INCREMENT	24,462,760	0	53,563,593	78,026,353	0	0	78,026,353
METRO TECH #22 VILLAGE TIF 1 INCREMENT	171,516	0	4,651,746	4,823,262	47,000	28,566	4,747,696
FRANCIS TUTTLE #21 TIF 4 INCREMENT	532,251	0	4,253,114	4,785,365	(2,000)	0	4,787,365
OKC COMM COLLEGE TIF 4 INCREMENT	467,396	0	3,978,101	4,445,497	1,000	0	4,444,497
OKC COMM COLLEGE LAS ROSASA TIF 6 INCREMENT	265	0	538,728	538,993	42,000	10,781	486,212
ROSE STATE TIF 1 INCREMENT	9,867,926	0	612,697	10,480,623	0	0	10,480,623
EASTERN OK CO TECH CTR #23 TIFs 1 INCREMENT	1,180,693	0	3,937,349	5,118,042	45,000	14,669	5,058,373
TOTAL TIF INCREMENTS	64,248,175	0	174,913,541	239,161,716	216,713	68,666	238,876,337
TOTAL ASSESSED VALUE	1,025,670,373	325,605,684	5,593,522,912	6,944,798,969	118,983,766	43,069,130	6,782,746,073

ASSESSED VALUATION OF OKLAHOMA COUNTY FOR YEAR 2015

CITIES	PERSONAL	PUBLIC SERVICE	REAL ESTATE	TOTAL VALUE	HOMESTEAD EXEMPTION	*VETERAN EXEMPTION	NET VALUE
BETHANY	4,813,447	3,477,858	84,578,664	92,869,969	3,376,000	667,539	88,826,430
CHOCTAW LESS TIF	2,044,403	3,269,492	76,076,947	81,390,842	2,580,612	2,120,535	76,689,695
DEL CITY	16,269,956	4,396,254	86,085,988	106,752,198	3,932,000	1,451,881	101,368,317
EDMOND	60,080,025	13,306,579	907,770,532	981,157,136	15,318,000	4,525,725	961,313,411
FOREST PARK	808,969	271,927	9,728,603	10,809,499	314,000	354,316	10,141,183
HARRAH LESS TIF	1,083,601	1,611,180	26,810,015	29,504,796	959,279	774,522	27,770,995
JONES	1,152,942	990,657	11,573,737	13,717,336	471,000	194,210	13,052,126
LAKE ALUMA	31	4,836	2,912,077	2,916,944	26,000	0	2,890,944
LUTHER	1,363,932	36,370,418	6,740,214	44,474,564	239,432	54,180	44,180,952
MIDWEST CITY LESS TIF	26,469,753	11,878,425	272,926,268	311,274,446	9,320,146	5,923,974	296,030,326
NICHOLS HILLS	1,670,395	1,150,601	131,851,749	134,672,745	1,034,000	202,975	133,435,770
NICOMA PARK	1,144,758	799,865	9,927,119	11,871,742	471,958	214,882	11,184,902
OKLAHOMA CITY LESS TIF	813,476,941	211,144,566	3,490,233,626	4,514,855,133	72,001,876	22,973,722	4,419,879,535
SMITH VILLAGE	206	105,763	233,423	339,392	17,000	15,965	306,427
SPENCER	1,023,970	866,589	12,768,774	14,659,333	771,327	364,785	13,523,221
THE VILLAGE LESS TIF	6,333,286	1,365,582	65,992,212	73,691,080	2,032,000	397,049	71,262,031
VALLEY BROOK	296,120	84,801	1,666,946	2,047,867	99,868	8,574	1,939,425
WARR ACRES	9,177,604	1,533,500	53,156,330	63,867,434	1,777,000	459,542	61,630,892
WOODLAWN PARK	780,950	67,158	1,511,950	2,360,058	43,000	38,479	2,278,579
TOTAL CITIES	947,991,289	292,696,051	5,252,545,174	6,493,232,514	114,784,498	40,742,855	6,337,705,161
TOTAL TOWNSHIPS	13,430,909	32,909,633	166,064,197	212,404,739	3,982,555	2,257,609	206,164,575
TOTAL COUNTY COUNTY INCREMENT	961,422,198	325,605,684	5,418,609,371	6,705,637,253	118,767,053	43,000,464	6,543,869,736
<i>COUNTY OKC TIF 1 INCREMENT</i>	11,185,738	0	5,725,637	16,911,375	0	0	16,911,375
<i>COUNTY OKC TIF 2 INCREMENT</i>	16,371,142	0	97,634,141	114,005,283	50,269	11,155	113,943,859
<i>COUNTY OKC TIF 4 INCREMENT</i>	1,000,112	0	8,243,244	9,243,356	(1,605)	0	9,244,961
<i>COUNTY OKC TIF 6 INCREMENT</i>	265	0	538,728	538,993	42,000	10,781	486,212
<i>COUNTY OKC TIF 7 INCREMENT</i>	8,023	0	6,406	14,429	34,049	3,495	(23,115)
<i>COUNTY OKC TIF 8 INCREMENT</i>	24,462,760	0	53,563,593	78,026,353	0	0	78,026,353
<i>COUNTY VILLAGE TIF 1 INCREMENT</i>	171,516	0	4,651,746	4,823,262	47,000	28,566	4,747,696
<i>COUNTY MWC TIF 1 INCREMENT</i>	9,867,926	0	612,697	10,480,623	0	0	10,480,623
<i>COUNTY CHOCTAW TIF 1 INCREMENT</i>	1,180,668	0	2,119,756	3,300,424	18,000	0	3,282,424
<i>COUNTY HARRAH TIF 1 INCREMENT</i>	25	0	1,817,593	1,817,618	27,000	14,669	1,775,949
TOTAL TIF INCREMENTS	64,248,175	0	174,913,541	239,161,716	216,713	68,666	238,876,337
TOTAL ASSESSED VALUE	1,025,670,373	325,605,684	5,593,522,912	6,944,798,969	118,983,766	43,069,130	6,782,746,073

*Exemption on Homesteaded property for veterans classified as 100% disabled by the U.S. Department of Veterans Affairs or for their surviving spouse.

AMENDED ASSESSED VALUATION OF OKLAHOMA COUNTY FOR YEAR 2015



OKLAHOMA CITY, OKLAHOMA
OKLAHOMA COUNTY
STATE OF OKLAHOMA

Total Valuation of Oklahoma County, CERTIFIED THIS 12th DAY OF August, 2015.




LEONARD SULLIVAN, COUNTY ASSESSOR
OKLAHOMA COUNTY, OKLAHOMA

SUBSCRIBED AND SWORN TO BEFORE ME THIS 13th DAY OF August, 2015



CAROLYNN CAUDILL, COUNTY CLERK
OKLAHOMA COUNTY, OKLAHOMA



LEONARD SULLIVAN

OKLAHOMA COUNTY ASSESSOR

320 ROBERT S. KERR, #313 • OKLAHOMA CITY, OKLAHOMA 73102
(405) 713-1200 FAX (405) 713-1853 www.oklahomacounty.org/assessor

August 12, 2015

The Honorable Carolynn Caudill
Oklahoma County Clerk
County Office Building
320 Robert S. Kerr Avenue
Oklahoma City, OK 73102

This is to inform you on the 2015 Assessment Rolls the Hickory Hills Fire Protection District #1 and the Deer Creek Fire Protection District #2 contain the following:

Hickory Hills Fire District #1

Deer Creek Fire District #2

	<u>ASSESSED VALUATION</u>	<u>ASSESSED VALUATION</u>
REAL ESTATE	8,956,274	69,537,022
PERSONAL	198,807	2,543,588
PUBLIC SERVICE	<u>103,860</u>	<u>3,529,909</u>
TOTAL ASSESSED	9,258,941	73,321,289

I hope you find this information is satisfactory for your requirements.

Respectfully,

LEONARD SULLIVAN
COUNTY ASSESSOR

MISSION STATEMENT

We dedicate ourselves to provide the citizens of Oklahoma County fair, equitable assessments. We will not compromise our integrity for personal gain or accommodations, but will faithfully apply policies and practices with honesty, reliability and respect. We are committed to a quality of service beyond the norm and to diligently safeguard the public trust.



LEONARD SULLIVAN

OKLAHOMA COUNTY ASSESSOR

320 ROBERT S. KERR, #313 • OKLAHOMA CITY, OKLAHOMA 73102
(405) 713-1200 FAX (405) 713-1853 www.oklahomacounty.org/assessor

August 12th, 2015

The Honorable Carolyn Caudill
Oklahoma County Clerk
320 Robert S. Kerr Avenue
Oklahoma City, OK 73102

This is to inform you the certification of the 2015 Assessment Rolls incentive overlap area for Metro Tech #22, Francis Tuttle Tech #21, & Moore/Norman Tech #17 contains the following: *(Tax Districts 141,189,300,300TF4D,300TF6D,302,341,353,402,700)*

<u>OKC Community College Incentive/Overlap Areas</u>	<u>Personal</u>	<u>Public Service</u>	<u>Net Real Estate</u>	<u>Net Valuation</u>
Metro Tech #22 less TIFs	120,277,587	34,989,236	313,479,546	468,746,369
Francis Tuttle Tech #21	141,598,916	10,607,283	104,653,637	256,859,836
Moore/Norman Tech #17	9,720,834	2,489,465	46,686,740	58,897,039
<u>TOTAL OKC Comm College</u>	<u>271,597,337</u>	<u>48,085,984</u>	<u>464,819,923</u>	<u>784,503,244</u>

TIF Valuations - OKC OCC

Dell TIF #4	467,396	0	3,978,101	4,445,497
Los Rosas TIF #6	265	0	538,728	538,993

I hope you find this information satisfactory for your requirements.

Respectfully,

LEONARD SULLIVAN
COUNTY ASSESSOR

MISSION STATEMENT

We dedicate ourselves to provide the citizens of Oklahoma County fair, equitable assessments. We will not compromise our integrity for personal gain or accommodations, but will faithfully apply policies and practices with honesty, reliability and respect. We are committed to a quality of service beyond the norm and to diligently safeguard the public trust.



OKLAHOMA TAX COMMISSION AD VALOREM DIVISION



BULLETIN

DATE: May 20, 2015 **Number:** 15-10
RE: ABSTRACT AND HOMESTEAD EXEMPTION FORMS

TO ALL COUNTY ASSESSORS:

Section 2867 of Title 68 of the Oklahoma Statutes governs the transmittal of the Annual Abstract of Valuation and Assessment to this office. It is due no later than June 15 or the first working day thereafter. If you have not transmitted the completed form to us by June 15, unless delayed by court action or other causes beyond your control, the division is required to notify the chairman of your Board of County Commissioners and your county clerk of such failure. The statutes provide that neither the assessor nor any of your deputies shall receive any remuneration, compensation or salary for June and each succeeding month thereafter until the abstract is transmitted to the Tax Commission. **To ensure certification of your abstract at the State Board of Equalization meeting, your abstract must be in our office no later than 4:00 p.m. on June 12th.**

We have had problems with mail delivery in the past, so please consider either hand delivering your abstract, using registered or certified mail, or sending by an overnight service. **To ensure your forms come to the correct division, please use one of the following addresses:**

Mailing address: Oklahoma Tax Commission
 Ad Valorem Division
 P. O. Box 269060
 Oklahoma City, OK 73126-9060

Physical address: Oklahoma Tax Commission
 Ad Valorem Division
 3700 North Classen Blvd., Suite 200
 Oklahoma City, OK 73118

All lines on the form must be completed. **If there is no value for a particular line, a "0" must be entered on that line. The County Assessor must sign and date the form in the provided area.**


Section 2899 of Title 68 of the Oklahoma Statutes governs the transmittal of the Annual Report of Homestead Exemption (Form 923) to this office. This form can be found on the Oklahoma Tax Commission website, if needed. It is due to be transmitted on or before June 15. Please indicate the number, amount and totals of the base and double homesteads for each school district in the

appropriate sections. The totals of these 8 columns are to be entered in the blocks with the corresponding numbers in the upper portion of the form. This form must be signed and dated by the County Assessor.

These forms should be completed legibly in ink or typed, unless you are using an approved computerized form. Please do not send photocopies. If you need assistance or have questions, contact Teresa Wood or Teresa Strawther at (405) 319-8200.

Sincerely,

OKLAHOMA TAX COMMISSION



Joe Haggood, CAE, Director
Ad Valorem Tax Division

JS: tw

Enclosure

ANNUAL ABSTRACT OF VALUATION AND ASSESSMENT FOR OKLAHOMA COUNTY, 2015

PERSONAL PROPERTY	Count	FAIR CASH VALUATION	Fractional Assessment % Applied	GROSS ASSESSED VALUATION
1. Manufacturing and Processing (Other than Oil and Gas)		\$450,828,407	0.137500 %	\$61,988,925
2. Refineries, Gasoline Plants, Gathering, and Compression		\$10,104,805		\$1,389,411
3. Other Oil, Gas, and Mining Property		\$336,469,814		\$46,264,602
4. Business Inventories (Gross)		\$4,207,592,190		\$582,467,570
5. Business Furniture, Fixtures, and Equipment		\$3,535,056,838		\$486,070,957
6. Mfg. Homes on Land Owned by Others (# <u>5,509</u>)		\$54,735,436		\$7,523,378
7. Imps on Leased Land and Leasehold Improvements		\$315,967,252		\$43,445,556
8. Livestock and Animals		0		0
9. Farm Tractors and Equipment		\$17,669,462		\$2,429,598
10. Household Equipment and Other Personal Property		\$0		\$0
11. Total Personal Property Valuation		\$8,928,424,204		\$1,231,579,997
12. Less Freeport Exemption (# <u>288</u>)		-		\$219,707,576
13. Net Personal Valuation		\$7,359,084,375		\$1,011,872,421
14. Valuation Penalty			+	\$14,195,904
15. Less Veteran Exemption (# <u>274</u>)			-	\$76,553
16. Less Head-of-Household Exemption (# <u>756</u>)			-	\$65,860
17. Less Manufactured Homes on Leased Land Additional Exemption (# <u>201</u>)			-	\$255,539
18. Net Assessed Locally, Valued Personal Property Subject to Tax				\$1,025,670,373

REAL PROPERTY	TAXABLE FAIR CASH VALUATION	NUMBER	GROSS ASSESSED VALUATION
Manufactured Homes	\$38,834,925	3,234	\$4,271,842
Disabled Veterans Exemptions	\$391,562,211	2,825	\$43,069,130

	<u>Taxable Fair Cash Valuation</u>		Fractional Assessment % Applied	<u>Gross Assessed Valuation</u>	
	Real Estate	Improvements		Real Estate	Improvements
19. Residential Urban	\$6,922,780,339	\$26,204,273,741	0.110000	\$761,385,360	\$2,882,351,761
20. Residential Rural	\$287,627,063	\$961,982,697		\$31,635,365	\$105,814,849
21. Commercial/Industrial Urban	\$3,296,584,662	\$12,834,387,749		\$362,615,920	\$1,411,775,036
22. Commercial/Industrial Rural	\$23,409,115	\$55,572,308		\$2,574,905	\$6,112,854
23. Agricultural Urban	\$11,284,492	\$73,546,407		\$1,240,778	\$8,089,860
24. Agricultural Rural	\$37,035,088	\$144,126,055		\$4,072,853	\$15,853,371
25. SubTotal Real Estate and Improvements (Lines 19 through 24)		\$50,852,609,716			\$5,593,522,912
26. Less Homestead Exemptions (# <u>112,901</u>)				-	\$112,841,385
27. Less Additional Homestead Exemptions (# <u>6,580</u>)				-	\$6,142,381
28. Less Disabled Veterans Exemption (# <u>2,825</u>)				-	\$43,069,130
29. Net Assessed Locally Valued Real Property Subject To Tax					\$5,431,470,016
30. TOTAL NET ASSESSED LOCALLY VALUED PROPERTY SUBJECT TO TAX (Line 18 + Line 29 = Line 30)					\$6,457,140,389

ABSTRACT PERSONAL PROPERTY DEFINITIONS

1. **Manufacturing and Processing:** Personal property used in traditional manufacturing industries. Includes personal property that is used in the manufacturing process and electricity generation by wind or other means. Oil and Gas production, petroleum processing or mining assets should be included in line 2 or line 3.
2. **Refineries, Gasoline Plants, Gathering and Compression:** Hydrocarbon industry related property used specifically in the gathering and/or compression of product, refining or the development of a finished product for consumption by an end user.
3. **Other Oil, Gas and Mining Property:** All other hydrocarbon industry related personal property not included in lines 1 or 2. Includes tank farms and other such storage facilities and related equipment. Also includes any personal property used in mining of other minerals.
4. **Business Inventories (gross):** Would be inclusive of Freeport inventory, defined as that property carried as product for the consumer and inclusive of any percentage completed of work in progress.
5. **Business Furniture, Fixtures and Equipment:** Property used by the business in everyday operations. Should include all other operational property not reported on line items 1 through 4.
6. **Manufactured Homes on Land owned by others.**
7. **Improvements on Leased Land and Leasehold Improvements:** Capital improvements on property owned by others.
8. **Livestock and Animals:** All types.
9. **Farm Tractors and Equipment:** All types of farm tractors and related equipment.
10. **Household Equipment and Other Personal Property:** All household personal property, zero if abolished (Article 10, Section 8a. Oklahoma Constitution).

NOTICE: ANY INQUIRIES REGARDING THIS FORM SHOULD BE MADE TO THE OKLAHOMA TAX COMMISSION.

I do hereby certify that this abstract is a true and correct statement of all property valued and assessed for taxation as fixed by the County Board of Equalization and shown by the records in my office this 8th day of June, 20 15.

[Signature] County Assessor

Oklahoma County, Oklahoma

RECEIVED

JUN 08 2015

OKLAHOMA TAX COMMISSION
AD VALOREM DIV.

I do hereby certify that this abstract is a true and correct statement of all property valued and assessed for taxation as fixed by the State Board of Equalization and subscribe my name and affix the seal of my office this 15 day of June, 20 15.

(Seal)

[Signature] State Auditor and Inspector

ANNUAL REPORT OF HOMESTEAD EXEMPTION

As fixed by the County Board of Equalization

RECEIVED

JUN 08 2015

State of Oklahoma, Oklahoma County

OKLAHOMA TAX COMMISSION
AD VALOREM DIV.

I, the undersigned County Assessor, do hereby certify that the following is a true and correct report of all the Homesteads exempt from taxation in the county of Oklahoma, for the year 2015. As fixed by the County Board of Equalization and shown by the records in my office.

Classification of Homesteads	Number of Homesteads	Number of Acres or Lots Allowed Exemption	Assessed Valuation of Homesteads before Exemption	Amount of Exemptions Allowed	Assessed Valuation of Homesteads Less Exemptions Allowed
Rural (Base)	3,813 ⁽¹⁾	27,212 acres		\$ 3,811,393 ⁽²⁾	
Rural (Additional)	119 ⁽³⁾	2,021 lots	\$ 83,490,374	\$ 114,162 ⁽⁴⁾	\$ 79,564,819
Urban (Base)	109,088 ⁽⁵⁾	28,154 acres		\$ 109,029,992 ⁽⁶⁾	
Urban (Additional)	6,461 ⁽⁷⁾	102,202 lots	\$ 1,885,639,673	\$ 6,028,219 ⁽⁸⁾	\$ 1,770,581,462
Total (Base)	112,901	55,365 acres			
Total (Additional)	6,580	104,223 lots	\$ 1,969,130,047	\$ 118,983,766	\$ 1,850,146,281

The number and total assessed valuation of regular and additional homestead exemptions allowed in each school district in the county is as follows:

Rural					Urban				
School District	Number of Base Homestead	Amount of Base Homestead	Number of Additional Homestead	Amount of Additional Homestead	School District	Number of Base Homestead	Amount of Base Homestead	Number of Additional Homestead	Amount of Additional Homestead
Putnam City #1	0	0	0	0	Putnam City #1	19,912	19,912,000	822	822,000
Luther #3	380	379,226	14	13,100	Luther #3	376	375,163	27	25,269
Luther #3 - 189	118	118,000	8	8,000	Luther #3 - 189	19	19,000	1	1,000
Choctaw #4	715	715,000	28	27,255	Choctaw #4	5,728	5,727,268	214	209,719
Deer Creek #6	964	964,000	8	8,000	Deer Creek #6	2,606	2,606,000	21	21,000
Harrah #7	936	935,167	37	35,162	Harrah #7	814	814,000	28	27,576
Jones #9	179	179,000	6	6,000	Jones #9	958	957,721	65	64,258
Edmond #12	235	235,000	1	1,000	Edmond #12	22,564	22,564,000	334	334,000
Edmond #12 - 189	121	121,000	6	4,645	Edmond #12 - 189	474	474,000	4	4,000
Oakdale #29	2	2,000	0	0	Oakdale #29	673	673,000	1	1,000
Millwood #37	0	0	0	0	Millwood #37	768	768,000	79	79,000
Western Heights #41	4	4,000	0	0	Western Heights #41	1,651	1,650,515	124	122,851
Mid-Del #52	45	45,000	3	3,000	Mid-Del #52	12,174	12,173,797	830	825,873
Crooked Oak #53	0	0	0	0	Crooked Oak #53	239	238,345	46	31,432
Crutcho #74	21	21,000	1	1,000	Crutcho #74	119	116,618	7	6,000
Bethany #88	0	0	0	0	Bethany #88	331	331,000	43	43,000
Oklahoma City #89	65	65,000	5	5,000	Oklahoma City #89	36,314	36,261,565	3,705	3,301,300
McLoud J.D. #1	28	28,000	2	2,000	McLoud J.D. #1	238	238,000	10	8,941
Moore J.D. #2	0	0	0	0	Moore J.D. #2	1,910	1,910,000	82	82,000
Piedmont J.D. #22	0	0	0	0	Piedmont J.D. #22	761	761,000	10	10,000
Mustang J.D. #69	0	0	0	0	Mustang J.D. #69	459	459,000	8	8,000
Totals	3,813	\$ 3,811,393	119	\$ 114,162	Totals	109,088	\$109,029,992	6,461	\$ 6,028,219

(1) (2) (3) (4) (5) (6) (7) (8)

In testimony whereof, I hereby subscribe my name this 8th Day of June, 2015.
 County Assessor [Signature] Date June 8, 2015 County Oklahoma



320 Robert S. Kerr, #313
Oklahoma City, Oklahoma 73102

2015 RealWare Homestead By School

School	TXD	Personal	Public Service	Real Estate	Total Valuation	Homestead	Count	Add'l Hmstd	Count	Total Homestead	DAV Exemption	DAV Count	Net Valuation
Putnam City #1													
/ Francis Tuttle Tech Ctr #21	101	176,213	245,440	611,809	1,033,462	0	0	0	0	0	0	0	1,033,462
Oklahoma City / Francis Tuttle Tech Ctr #21	501	124,897,551	19,626,628	696,442,920	840,967,099	15,420,000	15,420	487,000	487	15,907,000	4,595,574	281	820,464,525
Oklahoma City / Francis Tuttle Tech Ctr #21	501TF4D	765,176	0	5,720,741	6,485,917	4,000	4	1,000	1	5,000	0	0	6,480,917
Bethany / Francis Tuttle Tech Ctr #21	581	3,990,964	2,872,044	71,549,257	78,412,265	2,788,000	2,788	214,000	214	3,002,000	596,053	52	74,814,212
Warr Acres / Francis Tuttle Tech Ctr #21	601	9,177,604	1,533,500	53,156,330	63,867,434	1,658,000	1,658	119,000	119	1,777,000	459,542	37	61,630,892
Woodlawn Park / Francis Tuttle Tech Ctr #21	701	780,950	67,158	1,511,950	2,360,058	42,000	42	1,000	1	43,000	38,479	2	2,278,579
Vo Tech Total		139,788,458	24,344,770	828,993,007	993,126,235	19,912,000	19,912	822,000	822	20,734,000	5,689,648	372	966,702,587
Luther #3													
/ Eastern Ok Co Tech Ctr #23	103	648,534	5,359,702	8,517,745	14,525,981	260,537	261	10,100	11	270,637	56,405	7	14,198,939
/ Eastern Ok Co Tech Ctr #23	103FD1	74,262	47,310	2,439,251	2,560,823	118,689	119	3,000	3	121,689	43,773	4	2,395,361
Oklahoma City / Eastern Ok Co Tech Ctr #23	203	317,020	315,412	4,021,801	4,654,233	156,000	156	6,000	6	162,000	84,050	6	4,408,183
Luther / Eastern Ok Co Tech Ctr #23	503	1,355,515	36,370,418	5,925,823	43,651,756	212,163	213	19,269	21	231,432	54,180	5	43,366,144
Edmond / Eastern Ok Co Tech Ctr #23	603	404	161	308,965	309,530	7,000	7	0	0	7,000	0	0	302,530
Vo Tech Total		2,395,735	42,093,003	21,213,585	65,702,323	754,389	756	38,369	41	792,758	238,408	22	64,671,157
Luther #3 - I89													
/ Eastern Ok Co Tech Ctr #23	003	119,305	636,618	8,756,422	9,512,345	118,000	118	8,000	8	126,000	174,272	7	9,212,073
Edmond / Eastern Ok Co Tech Ctr #23	403	150,917	2,124,554	360,722	2,636,193	11,000	11	1,000	1	12,000	0	0	2,624,193
Luther / Eastern Ok Co Tech Ctr #23	703	8,417	0	814,391	822,808	8,000	8	0	0	8,000	0	0	814,808
Vo Tech Total		278,639	2,761,172	9,931,535	12,971,346	137,000	137	9,000	9	146,000	174,272	7	12,651,074
Choctaw #4													
/ Eastern Ok Co Tech Ctr #23	104	881,686	1,228,464	19,451,197	21,561,347	715,000	715	27,255	28	742,255	649,349	35	20,169,743
Oklahoma City / Eastern Ok Co Tech Ctr #23	204	1,355,580	1,007,675	27,172,263	29,535,518	711,000	711	22,557	23	733,557	846,029	31	27,955,932
Choctaw / Eastern Ok Co Tech Ctr #23	504	1,005,596	3,122,857	71,816,204	75,944,657	2,386,970	2,387	87,642	89	2,474,612	2,036,760	108	71,433,285
Choctaw / Eastern Ok Co Tech Ctr #23	504TF1D	2,184,601	0	4,364,442	6,549,043	17,000	17	1,000	1	18,000	0	0	6,531,043
Midwest City / Rose State College	604	376,565	1,348,030	64,110,785	65,835,380	1,948,000	1,948	61,000	61	2,009,000	2,060,116	107	61,766,264
Harrah / Eastern Ok Co Tech Ctr #23	704	85,812	356,982	6,744,032	7,186,826	275,298	276	9,405	11	284,703	246,182	18	6,655,941
Nicoma Park / Eastern Ok Co Tech Ctr #23	904	1,046,639	701,272	9,081,672	10,829,583	389,000	389	28,115	29	417,115	211,830	18	10,200,638
Vo Tech Total		6,936,479	7,765,280	202,740,595	217,442,354	6,442,268	6,443	236,974	242	6,679,242	6,050,266	317	204,712,846
Deer Creek #6													
/ Francis Tuttle Tech Ctr #21	106	0	0	115,404	115,404	0	0	0	0	0	0	0	115,404
/ Francis Tuttle Tech Ctr #21	106FD2	2,519,289	3,266,420	62,147,857	67,933,566	964,000	964	8,000	8	972,000	330,264	10	66,631,302
Oklahoma City / Francis Tuttle Tech Ctr #21	206	9,996,552	6,885,573	221,406,283	238,288,408	2,397,000	2,397	21,000	21	2,418,000	1,030,243	40	234,840,165

School		TXD	Personal	Public Service	Real Estate	Total Valuation	Homestead	Count	Addr'l Hmstd	Count	Total Homestead	DAV Exemption	DAV Count	Net Valuation	
Edmond	/ Francis Tuttle Tech Ctr #21	606	15,387	456,866	12,506,043	12,978,296	209,000	209	0	0	209,000	101,531	4	12,667,765	
Vo Tech Total			12,531,228	10,608,859	296,175,587	319,315,674	3,570,000	3,570	29,000	29	3,599,000	1,462,038	54	314,254,636	
Harrah #7															
	/ Eastern Ok Co Tech Ctr #23	107	2,797,740	18,282,976	17,343,615	38,424,331	675,398	676	25,162	27	700,560	606,256	38	37,117,515	
	/ Eastern Ok Co Tech Ctr #23	107FD1	106,994	28,467	5,095,297	5,230,758	242,769	243	10,000	10	252,769	97,837	7	4,880,152	
	/ Eastern Ok Co Tech Ctr #23	107TF1D	19	0	1,262,361	1,262,380	17,000	17	0	0	17,000	14,669	1	1,230,711	
Oklahoma City	/ Eastern Ok Co Tech Ctr #23	207	51,612	295,728	3,879,869	4,227,209	138,000	138	2,000	2	140,000	96,908	7	3,990,301	
Harrah	/ Eastern Ok Co Tech Ctr #23	507	997,808	1,254,198	21,132,409	23,384,415	666,000	666	25,576	26	691,576	543,009	33	22,149,830	
Harrah	/ Eastern Ok Co Tech Ctr #23	507TF1D	6	0	751,167	751,173	10,000	10	0	0	10,000	0	0	741,173	
Vo Tech Total			3,954,179	19,861,369	49,464,718	73,280,266	1,749,167	1,750	62,738	65	1,811,905	1,358,679	86	70,109,682	
Jones #9															
	/ Eastern Ok Co Tech Ctr #23	109	1,027,581	382,876	4,620,955	6,031,412	123,000	123	6,000	6	129,000	18,411	1	5,884,001	
	/ Eastern Ok Co Tech Ctr #23	109FD1	17,551	28,083	1,421,726	1,467,360	56,000	56	0	0	56,000	49,545	3	1,361,815	
Oklahoma City	/ Eastern Ok Co Tech Ctr #23	209	737,142	1,103,214	11,748,719	13,589,075	419,721	420	16,258	17	435,979	87,480	5	13,065,616	
Choctaw	/ Eastern Ok Co Tech Ctr #23	309	23,176	135,249	1,859,628	2,018,053	83,000	83	9,000	9	92,000	83,775	5	1,842,278	
Jones	/ Eastern Ok Co Tech Ctr #23	509	1,152,942	990,657	11,573,737	13,717,336	432,000	432	39,000	39	471,000	194,210	13	13,052,126	
Edmond	/ Eastern Ok Co Tech Ctr #23	609	6,039	44,127	1,851,410	1,901,576	23,000	23	0	0	23,000	11,477	1	1,867,099	
Vo Tech Total			2,964,431	2,684,206	33,076,175	38,724,812	1,136,721	1,137	70,258	71	1,206,979	444,898	28	37,072,935	
Edmond #12															
	/ Francis Tuttle Tech Ctr #21	012	2,240,118	1,033,775	9,490,500	12,764,393	153,000	153	1,000	1	154,000	46,154	2	12,564,239	
	/ Francis Tuttle Tech Ctr #21	012FD2	18,288	160,965	4,867,420	5,046,673	82,000	82	0	0	82,000	60,081	2	4,904,592	
Oklahoma City	/ Francis Tuttle Tech Ctr #21	212	69,862,949	13,408,908	630,517,186	713,789,043	8,168,000	8,168	92,000	92	8,260,000	3,556,536	152	701,972,507	
Edmond	/ Francis Tuttle Tech Ctr #21	512	59,491,994	10,282,094	848,780,901	918,554,989	14,396,000	14,396	242,000	242	14,638,000	4,243,738	185	899,673,251	
Vo Tech Total			131,613,349	24,885,742	1,493,656,007	1,650,155,098	22,799,000	22,799	335,000	335	23,134,000	7,906,509	341	1,619,114,589	
Edmond #12 - I89															
	/ Francis Tuttle Tech Ctr #21	112	481,225	602,995	9,567,130	10,651,350	121,000	121	4,645	6	125,645	67,725	5	10,457,980	
Edmond	/ Francis Tuttle Tech Ctr #21	612	415,284	398,777	43,962,491	44,776,552	425,000	425	4,000	4	429,000	168,979	4	44,178,573	
Oklahoma City	/ Francis Tuttle Tech Ctr #21	712	40,919	0	2,384,381	2,425,300	49,000	49	0	0	49,000	60,069	2	2,316,231	
Vo Tech Total			937,428	1,001,772	55,914,002	57,853,202	595,000	595	8,645	10	603,645	296,773	11	56,952,784	
Oakdale #29															
	/ No Spec Dist	029	0	45,490	246,142	291,632	2,000	2	0	0	2,000	0	0	289,632	
Oklahoma City	/ No Spec Dist	229	8,804,954	1,455,312	80,627,287	90,887,553	673,000	673	1,000	1	674,000	381,703	11	89,831,850	
Vo Tech Total			8,804,954	1,500,802	80,873,429	91,179,185	675,000	675	1,000	1	676,000	381,703	11	90,121,482	
Millwood #37															
	/ Francis Tuttle Tech Ctr #21	037	1,962	66,431	74,288	142,681	0	0	0	0	0	0	0	142,681	
Oklahoma City	/ Francis Tuttle Tech Ctr #21	237	13,766,782	1,268,385	25,038,022	40,073,189	714,000	714	79,000	79	793,000	443,085	38	38,837,104	
Lake Aluma	/ Francis Tuttle Tech Ctr #21	637	31	4,836	2,912,077	2,916,944	26,000	26	0	0	26,000	0	0	2,890,944	

School	TXD	Personal	Public Service	Real Estate	Total Valuation	Homestead	Count	Add'l Hmstd	Count	Total Homestead	DAV Exemption	DAV Count	Net Valuation
Forest Park / Francis Tuttle Tech Ctr #21	837	633,081	35,039	1,065,364	1,733,484	28,000	28	0	0	28,000	0	0	1,705,484
Vo Tech Total		14,401,856	1,374,691	29,089,751	44,866,298	768,000	768	79,000	79	847,000	443,085	38	43,576,213
Western Heights #41													
/ Francis Tuttle Tech Ctr #21	041	0	0	1,836	1,836	0	0	0	0	0	0	0	1,836
/ Okc Community College	141	0	0	196,632	196,632	4,000	4	0	0	4,000	0	0	192,632
Oklahoma City / Okc Community College	341	141,598,916	10,607,283	105,818,606	258,024,805	1,106,515	1,107	91,851	93	1,198,366	159,235	20	256,667,204
Oklahoma City / Francis Tuttle Tech Ctr #21	541	40,913,452	3,643,484	50,433,611	94,990,547	544,000	544	31,000	31	575,000	73,798	8	94,341,749
Vo Tech Total		182,512,368	14,250,767	156,450,685	353,213,820	1,654,515	1,655	122,851	124	1,777,366	233,033	28	351,203,421
Mid-Del #52													
/ Rose State College	052	16,045	133,101	1,188,493	1,337,639	45,000	45	3,000	3	48,000	5,162	1	1,284,477
Oklahoma City / Rose State College	252	45,399,234	9,859,950	137,857,688	193,116,872	2,984,797	2,985	116,152	120	3,100,949	3,957,003	226	186,058,920
Midwest City / Rose State College	552	22,857,534	6,232,526	173,554,735	202,644,795	5,500,000	5,500	352,721	353	5,852,721	3,340,748	270	193,451,326
Midwest City / Rose State College	552TF1D	9,977,142	0	1,003,594	10,980,736	0	0	0	0	0	0	0	10,980,736
Del City / Rose State College	652	9,906,407	3,815,264	81,002,308	94,723,979	3,404,000	3,404	339,000	339	3,743,000	1,396,388	146	89,584,591
Smith Village / Rose State College	653	206	105,763	233,423	339,392	13,000	13	4,000	4	17,000	15,965	2	306,427
Forest Park / Rose State College	852	175,888	236,888	8,663,239	9,076,015	272,000	272	14,000	14	286,000	354,316	16	8,435,699
Vo Tech Total		88,332,456	20,383,492	403,503,480	512,219,428	12,218,797	12,219	828,873	833	13,047,670	9,069,582	661	490,102,176
Crooked Oak #53													
/ Metro Tech Ctr #22	053	0	54	0	54	0	0	0	0	0	0	0	54
Oklahoma City / Metro Tech Ctr #22	253	21,127,688	3,457,645	15,906,120	40,491,453	86,345	87	9,977	17	96,322	769	1	40,394,362
Oklahoma City / Okc Community College	353	7,939,929	6,489,952	7,501,217	21,931,098	152,000	152	21,455	29	173,455	6,594	2	21,751,049
Vo Tech Total		29,067,617	9,947,651	23,407,337	62,422,605	238,345	239	31,432	46	269,777	7,363	3	62,145,465
Crutcho #74													
/ No Spec Dist	074	309,485	134,758	694,300	1,138,543	21,000	21	1,000	1	22,000	16,380	1	1,100,163
Oklahoma City / No Spec Dist	274	258,228	125,045	214,899	598,172	1,000	1	0	0	1,000	0	0	597,172
Midwest City / Rose State College	674	675,738	2,525,020	4,774,941	7,975,699	115,618	118	6,000	7	121,618	22,461	3	7,831,620
Del City / Rose State College	774	4,325,994	218,044	177,842	4,721,880	0	0	0	0	0	0	0	4,721,880
Vo Tech Total		5,569,445	3,002,867	5,861,982	14,434,294	137,618	140	7,000	8	144,618	38,841	4	14,250,835
Bethany #88													
Bethany / Canadian Valley Tech Ctr. #6	588	822,483	605,814	13,029,407	14,457,704	331,000	331	43,000	43	374,000	71,486	6	14,012,218
Vo Tech Total		822,483	605,814	13,029,407	14,457,704	331,000	331	43,000	43	374,000	71,486	6	14,012,218
Oklahoma City #89													
/ Metro Tech Ctr #22	089	206,231	915,582	2,065,110	3,186,923	65,000	65	5,000	5	70,000	21,326	2	3,095,597
/ Okc Community College	189	1,750,142	62,502	2,238,641	4,051,285	0	0	0	0	0	0	0	4,051,285
Oklahoma City / Metro Tech Ctr #22	200	174,905,350	97,103,511	973,796,925	1,245,805,786	20,954,191	20,993	1,579,667	1,848	22,533,858	4,175,725	364	1,219,096,203
Oklahoma City / Metro Tech Ctr #22	200TF1D	16,918,600	0	11,068,078	27,986,678	1,000	1	0	0	1,000	0	0	27,985,678
Oklahoma City / Metro Tech Ctr #22	200TF2D	10,333,314	0	46,262,094	56,595,408	37,000	37	0	0	37,000	0	0	56,558,408

School	TXD	Personal	Public Service	Real Estate	Total Valuation	Homestead	Count	Addr'l Hmstd	Count	Total Homestead	DAV Exemption	DAV Count	Net Valuation
Oklahoma City / Metro Tech Ctr #22	200TF2I	29,839,709	0	96,414,161	126,253,870	55,000	55	2,000	2	57,000	11,155	1	126,185,715
Oklahoma City / Metro Tech Ctr #22	200TF4D	465	0	22,474	22,939	687	1	0	1	687	0	0	22,252
Oklahoma City / Metro Tech Ctr #22	200TF7D	8,023	0	662,018	670,041	32,637	33	1,412	5	34,049	3,495	2	632,497
Oklahoma City / Metro Tech Ctr #22	200TF8D	24,462,760	0	53,563,593	78,026,353	0	0	0	0	0	0	0	78,026,353
Oklahoma City / Okc Community College	300	109,999,170	28,351,981	314,504,955	452,856,106	9,911,002	9,923	1,362,424	1,481	11,273,426	1,320,217	188	440,262,463
Oklahoma City / Okc Community College	300TF4D	759,622	0	4,423,996	5,183,618	4,000	4	1,000	1	5,000	0	0	5,178,618
Oklahoma City / Okc Community College	300TF6D	265	0	600,535	600,800	41,000	41	1,000	1	42,000	10,781	1	548,019
Choctaw / Metro Tech Ctr #22	489	11,698	11,386	156,429	179,513	12,000	12	2,000	2	14,000	0	0	165,513
Nichols Hills / Metro Tech Ctr #22	500	1,670,395	1,150,601	131,851,749	134,672,745	1,025,000	1,025	9,000	9	1,034,000	202,975	6	133,435,770
Midwest City / Rose State College	589	2,450,700	1,772,849	30,094,910	34,318,459	1,206,673	1,207	130,134	131	1,336,807	500,649	67	32,481,003
The Village / Metro Tech Ctr #22	627	6,299,260	1,365,582	64,992,790	72,657,632	1,929,000	1,929	103,000	103	2,032,000	397,049	27	70,228,583
The Village / Metro Tech Ctr #22	627TF1D	205,542	0	5,651,168	5,856,710	45,000	45	2,000	2	47,000	28,566	1	5,781,144
Valley Brook / Okc Community College	700	296,120	84,801	1,666,946	2,047,867	85,978	86	13,890	19	99,868	8,574	2	1,939,425
Nicoma Park / Metro Tech Ctr #22	889	98,119	98,593	845,447	1,042,159	50,000	50	4,843	6	54,843	3,052	1	984,264
Del City / Rose State College	901	2,037,555	362,946	4,905,838	7,306,339	173,000	173	16,000	16	189,000	55,493	9	7,061,846
Spencer / Metro Tech Ctr #22	989	1,023,970	866,589	12,768,774	14,659,333	698,397	699	72,930	78	771,327	364,785	46	13,523,221
Vo Tech Total		383,277,010	132,146,923	1,758,556,631	2,273,980,564	36,326,565	36,379	3,306,300	3,710	39,632,865	7,103,842	717	2,227,243,857
McCloud J.D. #1													
/ Gordon Cooper Tech Ctr. #5	401	32,228	145,100	567,861	745,189	28,000	28	2,000	2	30,000	0	0	715,189
Oklahoma City / Gordon Cooper Tech Ctr. #5	411	129,063	882,008	6,635,978	7,647,049	238,000	238	8,941	10	246,941	122,806	7	7,277,302
Vo Tech Total		161,291	1,027,108	7,203,839	8,392,238	266,000	266	10,941	12	276,941	122,806	7	7,992,491
Moore J.D. #2													
Oklahoma City / Okc Community College	302	9,720,834	2,489,465	47,957,064	60,167,363	1,245,000	1,245	70,000	70	1,315,000	463,471	35	58,388,892
Oklahoma City / Moore Norman Tech Ctr #17	312	979,290	998,544	23,122,066	25,099,900	665,000	665	12,000	12	677,000	746,061	46	23,676,839
/ Okc Community College	402	0	0	508,147	508,147	0	0	0	0	0	0	0	508,147
/ Moore Norman Tech Ctr #17	412	0	0	4,512	4,512	0	0	0	0	0	0	0	4,512
Vo Tech Total		10,700,124	3,488,009	71,591,789	85,779,922	1,910,000	1,910	82,000	82	1,992,000	1,209,532	81	82,578,390
Piedmont J.D. #22													
Oklahoma City / Canadian Valley Tech Ctr. #6	222	414,000	1,070,743	31,161,215	32,645,958	705,000	705	9,000	9	714,000	592,210	24	31,339,748
/ Canadian Valley Tech Ctr. #6	322	0	0	43,711	43,711	0	0	0	0	0	0	0	43,711
/ Canadian Valley Tech Ctr. #6	322FD2	6,011	102,524	2,521,745	2,630,280	56,000	56	1,000	1	57,000	0	0	2,573,280
Vo Tech Total		420,011	1,173,267	33,726,671	35,319,949	761,000	761	10,000	10	771,000	592,210	24	33,956,739
Mustang J.D. #69													
Oklahoma City / Canadian Valley Tech Ctr. #6	269	200,832	698,120	19,058,610	19,957,562	459,000	459	8,000	8	467,000	174,156	7	19,316,406
/ Canadian Valley Tech Ctr. #6	369	0	0	4,090	4,090	0	0	0	0	0	0	0	4,090
Vo Tech Total		200,832	698,120	19,062,700	19,961,652	459,000	459	8,000	8	467,000	174,156	7	19,320,496

<i>School</i>	<i>TXD</i>	<i>Personal</i>	<i>Public Service</i>	<i>Real Estate</i>	<i>Total Valuation</i>	<i>Homestead</i>	<i>Count</i>	<i>Addr'l Hmstd</i>	<i>Count</i>	<i>Total Homestead</i>	<i>DAV Exemption</i>	<i>DAV Count</i>	<i>Net Valuation</i>
<i>Grand Total</i>		1,025,670,373	325,605,684	5,593,522,912	6,944,798,969	112,841,385	112,901	6,142,381	6,580	118,983,766	43,069,130	2,825	6,782,746,073



320 Robert S. Kerr, #313
Oklahoma City, Oklahoma 73102

2015 RealWare Homestead By Tech Center/College

Tech Center/College	TXD	Personal	Public Service	Real Estate	Total Valuation	Homestead	Count	Add'l Hmstd	Count	Total Homestead	DAV Exemption	DAV Count	Net Valuation
Gordon Cooper Tech Ctr. #5													
McLoud J.D. #1 /	401	32,228	145,100	567,861	745,189	28,000	28	2,000	2	30,000	0	0	715,189
McLoud J.D. #1 / Oklahoma City	411	129,063	882,008	6,635,978	7,647,049	238,000	238	8,941	10	246,941	122,806	7	7,277,302
Tech Center/College Total		161,291	1,027,108	7,203,839	8,392,238	266,000	266	10,941	12	276,941	122,806	7	7,992,491
Canadian Valley Tech Ctr. #6													
Piedmont J.D. #22 / Oklahoma City	222	414,000	1,070,743	31,161,215	32,645,958	705,000	705	9,000	9	714,000	592,210	24	31,339,748
Mustang J.D. #69 / Oklahoma City	269	200,832	698,120	19,058,610	19,957,562	459,000	459	8,000	8	467,000	174,156	7	19,316,406
Piedmont J.D. #22 /	322	0	0	43,711	43,711	0	0	0	0	0	0	0	43,711
Piedmont J.D. #22 /	322FD2	6,011	102,524	2,521,745	2,630,280	56,000	56	1,000	1	57,000	0	0	2,573,280
Mustang J.D. #69 /	369	0	0	4,090	4,090	0	0	0	0	0	0	0	4,090
Bethany #88 / Bethany	588	822,483	605,814	13,029,407	14,457,704	331,000	331	43,000	43	374,000	71,486	6	14,012,218
Tech Center/College Total		1,443,326	2,477,201	65,818,778	69,739,305	1,551,000	1,551	61,000	61	1,612,000	837,852	37	67,289,453
Moore Norman Tech Ctr #17													
Moore J.D. #2 / Oklahoma City	312	979,290	998,544	23,122,066	25,099,900	665,000	665	12,000	12	677,000	746,061	46	23,676,839
Moore J.D. #2 /	412	0	0	4,512	4,512	0	0	0	0	0	0	0	4,512
Tech Center/College Total		979,290	998,544	23,126,578	25,104,412	665,000	665	12,000	12	677,000	746,061	46	23,681,351
Francis Tuttle Tech Ctr #21													
Edmond #12 /	012	2,240,118	1,033,775	9,490,500	12,764,393	153,000	153	1,000	1	154,000	46,154	2	12,564,239
Edmond #12 /	012FD2	18,288	160,965	4,867,420	5,046,673	82,000	82	0	0	82,000	60,081	2	4,904,592
Millwood #37 /	037	1,962	66,431	74,288	142,681	0	0	0	0	0	0	0	142,681
Western Heights #41 /	041	0	0	1,836	1,836	0	0	0	0	0	0	0	1,836
Putnam City #1 /	101	176,213	245,440	611,809	1,033,462	0	0	0	0	0	0	0	1,033,462
Deer Creek #6 /	106	0	0	115,404	115,404	0	0	0	0	0	0	0	115,404
Deer Creek #6 /	106FD2	2,519,289	3,266,420	62,147,857	67,933,566	964,000	964	8,000	8	972,000	330,264	10	66,631,302
Edmond #12 - I89 /	112	481,225	602,995	9,567,130	10,651,350	121,000	121	4,645	6	125,645	67,725	5	10,457,980
Deer Creek #6 / Oklahoma City	206	9,996,552	6,885,573	221,406,283	238,288,408	2,397,000	2,397	21,000	21	2,418,000	1,030,243	40	234,840,165
Edmond #12 / Oklahoma City	212	69,862,949	13,408,908	630,517,186	713,789,043	8,168,000	8,168	92,000	92	8,260,000	3,556,536	152	701,972,507
Millwood #37 / Oklahoma City	237	13,766,782	1,268,385	25,038,022	40,073,189	714,000	714	79,000	79	793,000	443,085	38	38,837,104
Putnam City #1 / Oklahoma City	501	124,897,551	19,626,628	696,442,920	840,967,099	15,420,000	15,420	487,000	487	15,907,000	4,595,574	281	820,464,525
Putnam City #1 / Oklahoma City	501TF4D	765,176	0	5,720,741	6,485,917	4,000	4	1,000	1	5,000	0	0	6,480,917
Edmond #12 / Edmond	512	59,491,994	10,282,094	848,780,901	918,554,989	14,396,000	14,396	242,000	242	14,638,000	4,243,738	185	899,673,251
Western Heights #41 / Oklahoma City	541	40,913,452	3,643,484	50,433,611	94,990,547	544,000	544	31,000	31	575,000	73,798	8	94,341,749
Putnam City #1 / Bethany	581	3,990,964	2,872,044	71,549,257	78,412,265	2,788,000	2,788	214,000	214	3,002,000	596,053	52	74,814,212

<i>Tech Center/College</i>	<i>TXD</i>	<i>Personal</i>	<i>Public Service</i>	<i>Real Estate</i>	<i>Total Valuation</i>	<i>Homestead</i>	<i>Count</i>	<i>Add'l Hmstd</i>	<i>Count</i>	<i>Total Homestead</i>	<i>DAV Exemption</i>	<i>DAV Count</i>	<i>Net Valuation</i>
Putnam City #1 / Warr Acres	601	9,177,604	1,533,500	53,156,330	63,867,434	1,658,000	1,658	119,000	119	1,777,000	459,542	37	61,630,892
Deer Creek #6 / Edmond	606	15,387	456,866	12,506,043	12,978,296	209,000	209	0	0	209,000	101,531	4	12,667,765
Edmond #12 - I89 / Edmond	612	415,284	398,777	43,962,491	44,776,552	425,000	425	4,000	4	429,000	168,979	4	44,178,573
Millwood #37 / Lake Aluma	637	31	4,836	2,912,077	2,916,944	26,000	26	0	0	26,000	0	0	2,890,944
Putnam City #1 / Woodlawn Park	701	780,950	67,158	1,511,950	2,360,058	42,000	42	1,000	1	43,000	38,479	2	2,278,579
Edmond #12 - I89 / Oklahoma City	712	40,919	0	2,384,381	2,425,300	49,000	49	0	0	49,000	60,069	2	2,316,231
Millwood #37 / Forest Park	837	633,081	35,039	1,065,364	1,733,484	28,000	28	0	0	28,000	0	0	1,705,484
Tech Center/College Total		340,185,771	65,859,318	2,754,263,801	3,160,308,890	48,188,000	48,188	1,304,645	1,306	49,492,645	15,871,851	824	3,094,944,394
Metro Tech Ctr #22													
Crooked Oak #53 /	053	0	54	0	54	0	0	0	0	0	0	0	54
Oklahoma City #89 /	089	206,231	915,582	2,065,110	3,186,923	65,000	65	5,000	5	70,000	21,326	2	3,095,597
Oklahoma City #89 / Oklahoma City	200	174,905,350	97,103,511	973,796,925	1,245,805,786	20,954,191	20,993	1,579,667	1,848	22,533,858	4,175,725	364	1,219,096,203
Oklahoma City #89 / Oklahoma City	200TF1D	16,918,600	0	11,068,078	27,986,678	1,000	1	0	0	1,000	0	0	27,985,678
Oklahoma City #89 / Oklahoma City	200TF2D	10,333,314	0	46,262,094	56,595,408	37,000	37	0	0	37,000	0	0	56,558,408
Oklahoma City #89 / Oklahoma City	200TF2I	29,839,709	0	96,414,161	126,253,870	55,000	55	2,000	2	57,000	11,155	1	126,185,715
Oklahoma City #89 / Oklahoma City	200TF4D	465	0	22,474	22,939	687	1	0	1	687	0	0	22,252
Oklahoma City #89 / Oklahoma City	200TF7D	8,023	0	662,018	670,041	32,637	33	1,412	5	34,049	3,495	2	632,497
Oklahoma City #89 / Oklahoma City	200TF8D	24,462,760	0	53,563,593	78,026,353	0	0	0	0	0	0	0	78,026,353
Crooked Oak #53 / Oklahoma City	253	21,127,688	3,457,645	15,906,120	40,491,453	86,345	87	9,977	17	96,322	769	1	40,394,362
Oklahoma City #89 / Choctaw	489	11,698	11,386	156,429	179,513	12,000	12	2,000	2	14,000	0	0	165,513
Oklahoma City #89 / Nichols Hills	500	1,670,395	1,150,601	131,851,749	134,672,745	1,025,000	1,025	9,000	9	1,034,000	202,975	6	133,435,770
Oklahoma City #89 / The Village	627	6,299,260	1,365,582	64,992,790	72,657,632	1,929,000	1,929	103,000	103	2,032,000	397,049	27	70,228,583
Oklahoma City #89 / The Village	627TF1D	205,542	0	5,651,168	5,856,710	45,000	45	2,000	2	47,000	28,566	1	5,781,144
Oklahoma City #89 / Nicoma Park	889	98,119	98,593	845,447	1,042,159	50,000	50	4,843	6	54,843	3,052	1	984,264
Oklahoma City #89 / Spencer	989	1,023,970	866,589	12,768,774	14,659,333	698,397	699	72,930	78	771,327	364,785	46	13,523,221
Tech Center/College Total		287,111,124	104,969,543	1,416,026,930	1,808,107,597	24,991,257	25,032	1,791,829	2,078	26,783,086	5,208,897	451	1,776,115,614
Eastern Ok Co Tech Ctr #23													
Luther #3 - I89 /	003	119,305	636,618	8,756,422	9,512,345	118,000	118	8,000	8	126,000	174,272	7	9,212,073
Luther #3 /	103	648,534	5,359,702	8,517,745	14,525,981	260,537	261	10,100	11	270,637	56,405	7	14,198,939
Luther #3 /	103FD1	74,262	47,310	2,439,251	2,560,823	118,689	119	3,000	3	121,689	43,773	4	2,395,361
Choctaw #4 /	104	881,686	1,228,464	19,451,197	21,561,347	715,000	715	27,255	28	742,255	649,349	35	20,169,743
Harrah #7 /	107	2,797,740	18,282,976	17,343,615	38,424,331	675,398	676	25,162	27	700,560	606,256	38	37,117,515
Harrah #7 /	107FD1	106,994	28,467	5,095,297	5,230,758	242,769	243	10,000	10	252,769	97,837	7	4,880,152
Harrah #7 /	107TF1D	19	0	1,262,361	1,262,380	17,000	17	0	0	17,000	14,669	1	1,230,711
Jones #9 /	109	1,027,581	382,876	4,620,955	6,031,412	123,000	123	6,000	6	129,000	18,411	1	5,884,001
Jones #9 /	109FD1	17,551	28,083	1,421,726	1,467,360	56,000	56	0	0	56,000	49,545	3	1,361,815

<i>Tech Center/College</i>	<i>TXD</i>	<i>Personal</i>	<i>Public Service</i>	<i>Real Estate</i>	<i>Total Valuation</i>	<i>Homestead</i>	<i>Count</i>	<i>Add'l Hmstd</i>	<i>Count</i>	<i>Total Homestead</i>	<i>DAV Exemption</i>	<i>DAV Count</i>	<i>Net Valuation</i>
Luther #3 / Oklahoma City	203	317,020	315,412	4,021,801	4,654,233	156,000	156	6,000	6	162,000	84,050	6	4,408,183
Choctaw #4 / Oklahoma City	204	1,355,580	1,007,675	27,172,263	29,535,518	711,000	711	22,557	23	733,557	846,029	31	27,955,932
Harrah #7 / Oklahoma City	207	51,612	295,728	3,879,869	4,227,209	138,000	138	2,000	2	140,000	96,908	7	3,990,301
Jones #9 / Oklahoma City	209	737,142	1,103,214	11,748,719	13,589,075	419,721	420	16,258	17	435,979	87,480	5	13,065,616
Jones #9 / Choctaw	309	23,176	135,249	1,859,628	2,018,053	83,000	83	9,000	9	92,000	83,775	5	1,842,278
Luther #3 - I89 / Edmond	403	150,917	2,124,554	360,722	2,636,193	11,000	11	1,000	1	12,000	0	0	2,624,193
Luther #3 / Luther	503	1,355,515	36,370,418	5,925,823	43,651,756	212,163	213	19,269	21	231,432	54,180	5	43,366,144
Choctaw #4 / Choctaw	504	1,005,596	3,122,857	71,816,204	75,944,657	2,386,970	2,387	87,642	89	2,474,612	2,036,760	108	71,433,285
Choctaw #4 / Choctaw	504TF1D	2,184,601	0	4,364,442	6,549,043	17,000	17	1,000	1	18,000	0	0	6,531,043
Harrah #7 / Harrah	507	997,808	1,254,198	21,132,409	23,384,415	666,000	666	25,576	26	691,576	543,009	33	22,149,830
Harrah #7 / Harrah	507TF1D	6	0	751,167	751,173	10,000	10	0	0	10,000	0	0	741,173
Jones #9 / Jones	509	1,152,942	990,657	11,573,737	13,717,336	432,000	432	39,000	39	471,000	194,210	13	13,052,126
Luther #3 / Edmond	603	404	161	308,965	309,530	7,000	7	0	0	7,000	0	0	302,530
Jones #9 / Edmond	609	6,039	44,127	1,851,410	1,901,576	23,000	23	0	0	23,000	11,477	1	1,867,099
Luther #3 - I89 / Luther	703	8,417	0	814,391	822,808	8,000	8	0	0	8,000	0	0	814,808
Choctaw #4 / Harrah	704	85,812	356,982	6,744,032	7,186,826	275,298	276	9,405	11	284,703	246,182	18	6,655,941
Choctaw #4 / Nicoma Park	904	1,046,639	701,272	9,081,672	10,829,583	389,000	389	28,115	29	417,115	211,830	18	10,200,638
Tech Center/College Total		16,152,898	73,817,000	252,315,823	342,285,721	8,271,545	8,275	356,339	367	8,627,884	6,206,407	353	327,451,430
Rose State College													
Mid-Del #52 /	052	16,045	133,101	1,188,493	1,337,639	45,000	45	3,000	3	48,000	5,162	1	1,284,477
Mid-Del #52 / Oklahoma City	252	45,399,234	9,859,950	137,857,688	193,116,872	2,984,797	2,985	116,152	120	3,100,949	3,957,003	226	186,058,920
Mid-Del #52 / Midwest City	552	22,857,534	6,232,526	173,554,735	202,644,795	5,500,000	5,500	352,721	353	5,852,721	3,340,748	270	193,451,326
Mid-Del #52 / Midwest City	552TF1D	9,977,142	0	1,003,594	10,980,736	0	0	0	0	0	0	0	10,980,736
Oklahoma City #89 / Midwest City	589	2,450,700	1,772,849	30,094,910	34,318,459	1,206,673	1,207	130,134	131	1,336,807	500,649	67	32,481,003
Choctaw #4 / Midwest City	604	376,565	1,348,030	64,110,785	65,835,380	1,948,000	1,948	61,000	61	2,009,000	2,060,116	107	61,766,264
Mid-Del #52 / Del City	652	9,906,407	3,815,264	81,002,308	94,723,979	3,404,000	3,404	339,000	339	3,743,000	1,396,388	146	89,584,591
Mid-Del #52 / Smith Village	653	206	105,763	233,423	339,392	13,000	13	4,000	4	17,000	15,965	2	306,427
Crutcho #74 / Midwest City	674	675,738	2,525,020	4,774,941	7,975,699	115,618	118	6,000	7	121,618	22,461	3	7,831,620
Crutcho #74 / Del City	774	4,325,994	218,044	177,842	4,721,880	0	0	0	0	0	0	0	4,721,880
Mid-Del #52 / Forest Park	852	175,888	236,888	8,663,239	9,076,015	272,000	272	14,000	14	286,000	354,316	16	8,435,699
Oklahoma City #89 / Del City	901	2,037,555	362,946	4,905,838	7,306,339	173,000	173	16,000	16	189,000	55,493	9	7,061,846
Tech Center/College Total		98,199,008	26,610,381	507,567,796	632,377,185	15,662,088	15,665	1,042,007	1,048	16,704,095	11,708,301	847	603,964,789
Okc Community College													
Western Heights #41 /	141	0	0	196,632	196,632	4,000	4	0	0	4,000	0	0	192,632
Oklahoma City #89 /	189	1,750,142	62,502	2,238,641	4,051,285	0	0	0	0	0	0	0	4,051,285
Oklahoma City #89 / Oklahoma City	300	109,999,170	28,351,981	314,504,955	452,856,106	9,911,002	9,923	1,362,424	1,481	11,273,426	1,320,217	188	440,262,463

<i>Tech Center/College</i>	<i>TXD</i>	<i>Personal</i>	<i>Public Service</i>	<i>Real Estate</i>	<i>Total Valuation</i>	<i>Homestead</i>	<i>Count</i>	<i>Addr'l Hmstd</i>	<i>Count</i>	<i>Total Homestead</i>	<i>DAV Exemption</i>	<i>DAV Count</i>	<i>Net Valuation</i>
Oklahoma City #89 / Oklahoma City	300TF4D	759,622	0	4,423,996	5,183,618	4,000	4	1,000	1	5,000	0	0	5,178,618
Oklahoma City #89 / Oklahoma City	300TF6D	265	0	600,535	600,800	41,000	41	1,000	1	42,000	10,781	1	548,019
Moore J.D. #2 / Oklahoma City	302	9,720,834	2,489,465	47,957,064	60,167,363	1,245,000	1,245	70,000	70	1,315,000	463,471	35	58,388,892
Western Heights #41 / Oklahoma City	341	141,598,916	10,607,283	105,818,606	258,024,805	1,106,515	1,107	91,851	93	1,198,366	159,235	20	256,667,204
Crooked Oak #53 / Oklahoma City	353	7,939,929	6,489,952	7,501,217	21,931,098	152,000	152	21,455	29	173,455	6,594	2	21,751,049
Moore J.D. #2 /	402	0	0	508,147	508,147	0	0	0	0	0	0	0	508,147
Oklahoma City #89 / Valley Brook	700	296,120	84,801	1,666,946	2,047,867	85,978	86	13,890	19	99,868	8,574	2	1,939,425
Tech Center/College Total		272,064,998	48,085,984	485,416,739	805,567,721	12,549,495	12,562	1,561,620	1,694	14,111,115	1,968,872	248	789,487,734
No Spec Dist													
Oakdale #29 /	029	0	45,490	246,142	291,632	2,000	2	0	0	2,000	0	0	289,632
Crutcho #74 /	074	309,485	134,758	694,300	1,138,543	21,000	21	1,000	1	22,000	16,380	1	1,100,163
Oakdale #29 / Oklahoma City	229	8,804,954	1,455,312	80,627,287	90,887,553	673,000	673	1,000	1	674,000	381,703	11	89,831,850
Crutcho #74 / Oklahoma City	274	258,228	125,045	214,899	598,172	1,000	1	0	0	1,000	0	0	597,172
Tech Center/College Total		9,372,667	1,760,605	81,782,628	92,915,900	697,000	697	2,000	2	699,000	398,083	12	91,818,817
Grand Total		1,025,670,373	325,605,684	5,593,522,912	6,944,798,969	112,841,385	112,901	6,142,381	6,580	118,983,766	43,069,130	2,825	6,782,746,073



320 Robert S. Kerr, #313
Oklahoma City, Oklahoma 73102

2015 RealWare Homestead By City

City	TXD	Personal	Public Service	Real Estate	Total Valuation	Homestead	Count	Add'l Hmstd	Count	Total Homestead	DAV Exemption	DAV Count	Net Valuation
Luther #3 - I89 / Eastern Ok Co Tech Ctr #23	003	119,305	636,618	8,756,422	9,512,345	118,000	118	8,000	8	126,000	174,272	7	9,212,073
Edmond #12 / Francis Tuttle Tech Ctr #21	012	2,240,118	1,033,775	9,490,500	12,764,393	153,000	153	1,000	1	154,000	46,154	2	12,564,239
Edmond #12 / Francis Tuttle Tech Ctr #21	012FD2	18,288	160,965	4,867,420	5,046,673	82,000	82	0	0	82,000	60,081	2	4,904,592
Oakdale #29 / No Spec Dist	029	0	45,490	246,142	291,632	2,000	2	0	0	2,000	0	0	289,632
Millwood #37 / Francis Tuttle Tech Ctr #21	037	1,962	66,431	74,288	142,681	0	0	0	0	0	0	0	142,681
Western Heights #41 / Francis Tuttle Tech Ctr #21	041	0	0	1,836	1,836	0	0	0	0	0	0	0	1,836
Mid-Del #52 / Rose State College	052	16,045	133,101	1,188,493	1,337,639	45,000	45	3,000	3	48,000	5,162	1	1,284,477
Crooked Oak #53 / Metro Tech Ctr #22	053	0	54	0	54	0	0	0	0	0	0	0	54
Crutcho #74 / No Spec Dist	074	309,485	134,758	694,300	1,138,543	21,000	21	1,000	1	22,000	16,380	1	1,100,163
Oklahoma City #89 / Metro Tech Ctr #22	089	206,231	915,582	2,065,110	3,186,923	65,000	65	5,000	5	70,000	21,326	2	3,095,597
Putnam City #1 / Francis Tuttle Tech Ctr #21	101	176,213	245,440	611,809	1,033,462	0	0	0	0	0	0	0	1,033,462
Luther #3 / Eastern Ok Co Tech Ctr #23	103	648,534	5,359,702	8,517,745	14,525,981	260,537	261	10,100	11	270,637	56,405	7	14,198,939
Luther #3 / Eastern Ok Co Tech Ctr #23	103FD1	74,262	47,310	2,439,251	2,560,823	118,689	119	3,000	3	121,689	43,773	4	2,395,361
Choctaw #4 / Eastern Ok Co Tech Ctr #23	104	881,686	1,228,464	19,451,197	21,561,347	715,000	715	27,255	28	742,255	649,349	35	20,169,743
Deer Creek #6 / Francis Tuttle Tech Ctr #21	106	0	0	115,404	115,404	0	0	0	0	0	0	0	115,404
Deer Creek #6 / Francis Tuttle Tech Ctr #21	106FD2	2,519,289	3,266,420	62,147,857	67,933,566	964,000	964	8,000	8	972,000	330,264	10	66,631,302
Harrah #7 / Eastern Ok Co Tech Ctr #23	107	2,797,740	18,282,976	17,343,615	38,424,331	675,398	676	25,162	27	700,560	606,256	38	37,117,515
Harrah #7 / Eastern Ok Co Tech Ctr #23	107FD1	106,994	28,467	5,095,297	5,230,758	242,769	243	10,000	10	252,769	97,837	7	4,880,152
Harrah #7 / Eastern Ok Co Tech Ctr #23	107TF1D	19	0	1,262,361	1,262,380	17,000	17	0	0	17,000	14,669	1	1,230,711
Jones #9 / Eastern Ok Co Tech Ctr #23	109	1,027,581	382,876	4,620,955	6,031,412	123,000	123	6,000	6	129,000	18,411	1	5,884,001
Jones #9 / Eastern Ok Co Tech Ctr #23	109FD1	17,551	28,083	1,421,726	1,467,360	56,000	56	0	0	56,000	49,545	3	1,361,815
Edmond #12 - I89 / Francis Tuttle Tech Ctr #21	112	481,225	602,995	9,567,130	10,651,350	121,000	121	4,645	6	125,645	67,725	5	10,457,980
Western Heights #41 / Okc Community College	141	0	0	196,632	196,632	4,000	4	0	0	4,000	0	0	192,632
Oklahoma City #89 / Okc Community College	189	1,750,142	62,502	2,238,641	4,051,285	0	0	0	0	0	0	0	4,051,285
Piedmont J.D. #22 / Canadian Valley Tech Ctr. #6	322	0	0	43,711	43,711	0	0	0	0	0	0	0	43,711
Piedmont J.D. #22 / Canadian Valley Tech Ctr. #6	322FD2	6,011	102,524	2,521,745	2,630,280	56,000	56	1,000	1	57,000	0	0	2,573,280
Mustang J.D. #69 / Canadian Valley Tech Ctr. #6	369	0	0	4,090	4,090	0	0	0	0	0	0	0	4,090
McLoud J.D. #1 / Gordon Cooper Tech Ctr. #5	401	32,228	145,100	567,861	745,189	28,000	28	2,000	2	30,000	0	0	715,189
Moore J.D. #2 / Okc Community College	402	0	0	508,147	508,147	0	0	0	0	0	0	0	508,147
Moore J.D. #2 / Moore Norman Tech Ctr #17	412	0	0	4,512	4,512	0	0	0	0	0	0	0	4,512
City Total		13,430,909	32,909,633	166,064,197	212,404,739	3,867,393	3,869	115,162	120	3,982,555	2,257,609	126	206,164,575

City	TXD	Personal	Public Service	Real Estate	Total Valuation	Homestead	Count	Addr'l Hmstd	Count	Total Homestead	DAV Exemption	DAV Count	Net Valuation
Bethany													
Putnam City #1 / Francis Tuttle Tech Ctr #21	581	3,990,964	2,872,044	71,549,257	78,412,265	2,788,000	2,788	214,000	214	3,002,000	596,053	52	74,814,212
Bethany #88 / Canadian Valley Tech Ctr. #6	588	822,483	605,814	13,029,407	14,457,704	331,000	331	43,000	43	374,000	71,486	6	14,012,218
City Total		4,813,447	3,477,858	84,578,664	92,869,969	3,119,000	3,119	257,000	257	3,376,000	667,539	58	88,826,430
Choctaw													
Jones #9 / Eastern Ok Co Tech Ctr #23	309	23,176	135,249	1,859,628	2,018,053	83,000	83	9,000	9	92,000	83,775	5	1,842,278
Oklahoma City #89 / Metro Tech Ctr #22	489	11,698	11,386	156,429	179,513	12,000	12	2,000	2	14,000	0	0	165,513
Choctaw #4 / Eastern Ok Co Tech Ctr #23	504	1,005,596	3,122,857	71,816,204	75,944,657	2,386,970	2,387	87,642	89	2,474,612	2,036,760	108	71,433,285
Choctaw #4 / Eastern Ok Co Tech Ctr #23	504TF1D	2,184,601	0	4,364,442	6,549,043	17,000	17	1,000	1	18,000	0	0	6,531,043
City Total		3,225,071	3,269,492	78,196,703	84,691,266	2,498,970	2,499	99,642	101	2,598,612	2,120,535	113	79,972,119
Del City													
Mid-Del #52 / Rose State College	652	9,906,407	3,815,264	81,002,308	94,723,979	3,404,000	3,404	339,000	339	3,743,000	1,396,388	146	89,584,591
Crutcho #74 / Rose State College	774	4,325,994	218,044	177,842	4,721,880	0	0	0	0	0	0	0	4,721,880
Oklahoma City #89 / Rose State College	901	2,037,555	362,946	4,905,838	7,306,339	173,000	173	16,000	16	189,000	55,493	9	7,061,846
City Total		16,269,956	4,396,254	86,085,988	106,752,198	3,577,000	3,577	355,000	355	3,932,000	1,451,881	155	101,368,317
Edmond													
Luther #3 - I89 / Eastern Ok Co Tech Ctr #23	403	150,917	2,124,554	360,722	2,636,193	11,000	11	1,000	1	12,000	0	0	2,624,193
Edmond #12 / Francis Tuttle Tech Ctr #21	512	59,491,994	10,282,094	848,780,901	918,554,989	14,396,000	14,396	242,000	242	14,638,000	4,243,738	185	899,673,251
Luther #3 / Eastern Ok Co Tech Ctr #23	603	404	161	308,965	309,530	7,000	7	0	0	7,000	0	0	302,530
Deer Creek #6 / Francis Tuttle Tech Ctr #21	606	15,387	456,866	12,506,043	12,978,296	209,000	209	0	0	209,000	101,531	4	12,667,765
Jones #9 / Eastern Ok Co Tech Ctr #23	609	6,039	44,127	1,851,410	1,901,576	23,000	23	0	0	23,000	11,477	1	1,867,099
Edmond #12 - I89 / Francis Tuttle Tech Ctr #21	612	415,284	398,777	43,962,491	44,776,552	425,000	425	4,000	4	429,000	168,979	4	44,178,573
City Total		60,080,025	13,306,579	907,770,532	981,157,136	15,071,000	15,071	247,000	247	15,318,000	4,525,725	194	961,313,411
Forest Park													
Millwood #37 / Francis Tuttle Tech Ctr #21	837	633,081	35,039	1,065,364	1,733,484	28,000	28	0	0	28,000	0	0	1,705,484
Mid-Del #52 / Rose State College	852	175,888	236,888	8,663,239	9,076,015	272,000	272	14,000	14	286,000	354,316	16	8,435,699
City Total		808,969	271,927	9,728,603	10,809,499	300,000	300	14,000	14	314,000	354,316	16	10,141,183
Harrah													
Harrah #7 / Eastern Ok Co Tech Ctr #23	507	997,808	1,254,198	21,132,409	23,384,415	666,000	666	25,576	26	691,576	543,009	33	22,149,830
Harrah #7 / Eastern Ok Co Tech Ctr #23	507TF1D	6	0	751,167	751,173	10,000	10	0	0	10,000	0	0	741,173
Choctaw #4 / Eastern Ok Co Tech Ctr #23	704	85,812	356,982	6,744,032	7,186,826	275,298	276	9,405	11	284,703	246,182	18	6,655,941
City Total		1,083,626	1,611,180	28,627,608	31,322,414	951,298	952	34,981	37	986,279	789,191	51	29,546,944
Jones													
Jones #9 / Eastern Ok Co Tech Ctr #23	509	1,152,942	990,657	11,573,737	13,717,336	432,000	432	39,000	39	471,000	194,210	13	13,052,126
City Total		1,152,942	990,657	11,573,737	13,717,336	432,000	432	39,000	39	471,000	194,210	13	13,052,126
Lake Aluma													
Millwood #37 / Francis Tuttle Tech Ctr #21	637	31	4,836	2,912,077	2,916,944	26,000	26	0	0	26,000	0	0	2,890,944

City	TXD	Personal	Public Service	Real Estate	Total Valuation	Homestead	Count	Addr'l Hmstd	Count	Total Homestead	DAV Exemption	DAV Count	Net Valuation
City Total		31	4,836	2,912,077	2,916,944	26,000	26	0	0	26,000	0	0	2,890,944
Luther													
Luther #3 / Eastern Ok Co Tech Ctr #23	503	1,355,515	36,370,418	5,925,823	43,651,756	212,163	213	19,269	21	231,432	54,180	5	43,366,144
Luther #3 - 189 / Eastern Ok Co Tech Ctr #23	703	8,417	0	814,391	822,808	8,000	8	0	0	8,000	0	0	814,808
City Total		1,363,932	36,370,418	6,740,214	44,474,564	220,163	221	19,269	21	239,432	54,180	5	44,180,952
Midwest City													
Mid-Del #52 / Rose State College	552	22,857,534	6,232,526	173,554,735	202,644,795	5,500,000	5,500	352,721	353	5,852,721	3,340,748	270	193,451,326
Mid-Del #52 / Rose State College	552TF1D	9,977,142	0	1,003,594	10,980,736	0	0	0	0	0	0	0	10,980,736
Oklahoma City #89 / Rose State College	589	2,450,700	1,772,849	30,094,910	34,318,459	1,206,673	1,207	130,134	131	1,336,807	500,649	67	32,481,003
Choctaw #4 / Rose State College	604	376,565	1,348,030	64,110,785	65,835,380	1,948,000	1,948	61,000	61	2,009,000	2,060,116	107	61,766,264
Crutcho #74 / Rose State College	674	675,738	2,525,020	4,774,941	7,975,699	115,618	118	6,000	7	121,618	22,461	3	7,831,620
City Total		36,337,679	11,878,425	273,538,965	321,755,069	8,770,291	8,773	549,855	552	9,320,146	5,923,974	447	306,510,949
Nichols Hills													
Oklahoma City #89 / Metro Tech Ctr #22	500	1,670,395	1,150,601	131,851,749	134,672,745	1,025,000	1,025	9,000	9	1,034,000	202,975	6	133,435,770
City Total		1,670,395	1,150,601	131,851,749	134,672,745	1,025,000	1,025	9,000	9	1,034,000	202,975	6	133,435,770
Nicoma Park													
Oklahoma City #89 / Metro Tech Ctr #22	889	98,119	98,593	845,447	1,042,159	50,000	50	4,843	6	54,843	3,052	1	984,264
Choctaw #4 / Eastern Ok Co Tech Ctr #23	904	1,046,639	701,272	9,081,672	10,829,583	389,000	389	28,115	29	417,115	211,830	18	10,200,638
City Total		1,144,758	799,865	9,927,119	11,871,742	439,000	439	32,958	35	471,958	214,882	19	11,184,902
Oklahoma City													
Oklahoma City #89 / Metro Tech Ctr #22	200	174,905,350	97,103,511	973,796,925	1,245,805,786	20,954,191	20,993	1,579,667	1,848	22,533,858	4,175,725	364	1,219,096,203
Oklahoma City #89 / Metro Tech Ctr #22	200TF1D	16,918,600	0	11,068,078	27,986,678	1,000	1	0	0	1,000	0	0	27,985,678
Oklahoma City #89 / Metro Tech Ctr #22	200TF2D	10,333,314	0	46,262,094	56,595,408	37,000	37	0	0	37,000	0	0	56,558,408
Oklahoma City #89 / Metro Tech Ctr #22	200TF2I	29,839,709	0	96,414,161	126,253,870	55,000	55	2,000	2	57,000	11,155	1	126,185,715
Oklahoma City #89 / Metro Tech Ctr #22	200TF4D	465	0	22,474	22,939	687	1	0	1	687	0	0	22,252
Oklahoma City #89 / Metro Tech Ctr #22	200TF7D	8,023	0	662,018	670,041	32,637	33	1,412	5	34,049	3,495	2	632,497
Oklahoma City #89 / Metro Tech Ctr #22	200TF8D	24,462,760	0	53,563,593	78,026,353	0	0	0	0	0	0	0	78,026,353
Luther #3 / Eastern Ok Co Tech Ctr #23	203	317,020	315,412	4,021,801	4,654,233	156,000	156	6,000	6	162,000	84,050	6	4,408,183
Choctaw #4 / Eastern Ok Co Tech Ctr #23	204	1,355,580	1,007,675	27,172,263	29,535,518	711,000	711	22,557	23	733,557	846,029	31	27,955,932
Deer Creek #6 / Francis Tuttle Tech Ctr #21	206	9,996,552	6,885,573	221,406,283	238,288,408	2,397,000	2,397	21,000	21	2,418,000	1,030,243	40	234,840,165
Harrah #7 / Eastern Ok Co Tech Ctr #23	207	51,612	295,728	3,879,869	4,227,209	138,000	138	2,000	2	140,000	96,908	7	3,990,301
Jones #9 / Eastern Ok Co Tech Ctr #23	209	737,142	1,103,214	11,748,719	13,589,075	419,721	420	16,258	17	435,979	87,480	5	13,065,616
Edmond #12 / Francis Tuttle Tech Ctr #21	212	69,862,949	13,408,908	630,517,186	713,789,043	8,168,000	8,168	92,000	92	8,260,000	3,556,536	152	701,972,507
Piedmont J.D. #22 / Canadian Valley Tech Ctr. #6	222	414,000	1,070,743	31,161,215	32,645,958	705,000	705	9,000	9	714,000	592,210	24	31,339,748
Oakdale #29 / No Spec Dist	229	8,804,954	1,455,312	80,627,287	90,887,553	673,000	673	1,000	1	674,000	381,703	11	89,831,850
Millwood #37 / Francis Tuttle Tech Ctr #21	237	13,766,782	1,268,385	25,038,022	40,073,189	714,000	714	79,000	79	793,000	443,085	38	38,837,104
Mid-Del #52 / Rose State College	252	45,399,234	9,859,950	137,857,688	193,116,872	2,984,797	2,985	116,152	120	3,100,949	3,957,003	226	186,058,920

City	TXD	Personal	Public Service	Real Estate	Total Valuation	Homestead	Count	Addr'l Hmstd	Count	Total Homestead	DAV Exemption	DAV Count	Net Valuation
Crooked Oak #53 / Metro Tech Ctr #22	253	21,127,688	3,457,645	15,906,120	40,491,453	86,345	87	9,977	17	96,322	769	1	40,394,362
Mustang J.D. #69 / Canadian Valley Tech Ctr. #6	269	200,832	698,120	19,058,610	19,957,562	459,000	459	8,000	8	467,000	174,156	7	19,316,406
Crutcho #74 / No Spec Dist	274	258,228	125,045	214,899	598,172	1,000	1	0	0	1,000	0	0	597,172
Oklahoma City #89 / Okc Community College	300	109,999,170	28,351,981	314,504,955	452,856,106	9,911,002	9,923	1,362,424	1,481	11,273,426	1,320,217	188	440,262,463
Oklahoma City #89 / Okc Community College	300TF4D	759,622	0	4,423,996	5,183,618	4,000	4	1,000	1	5,000	0	0	5,178,618
Oklahoma City #89 / Okc Community College	300TF6D	265	0	600,535	600,800	41,000	41	1,000	1	42,000	10,781	1	548,019
Moore J.D. #2 / Okc Community College	302	9,720,834	2,489,465	47,957,064	60,167,363	1,245,000	1,245	70,000	70	1,315,000	463,471	35	58,388,892
Moore J.D. #2 / Moore Norman Tech Ctr #17	312	979,290	998,544	23,122,066	25,099,900	665,000	665	12,000	12	677,000	746,061	46	23,676,839
Western Heights #41 / Okc Community College	341	141,598,916	10,607,283	105,818,606	258,024,805	1,106,515	1,107	91,851	93	1,198,366	159,235	20	256,667,204
Crooked Oak #53 / Okc Community College	353	7,939,929	6,489,952	7,501,217	21,931,098	152,000	152	21,455	29	173,455	6,594	2	21,751,049
McLoud J.D. #1 / Gordon Cooper Tech Ctr. #5	411	129,063	882,008	6,635,978	7,647,049	238,000	238	8,941	10	246,941	122,806	7	7,277,302
Putnam City #1 / Francis Tuttle Tech Ctr #21	501	124,897,551	19,626,628	696,442,920	840,967,099	15,420,000	15,420	487,000	487	15,907,000	4,595,574	281	820,464,525
Putnam City #1 / Francis Tuttle Tech Ctr #21	501TF4D	765,176	0	5,720,741	6,485,917	4,000	4	1,000	1	5,000	0	0	6,480,917
Western Heights #41 / Francis Tuttle Tech Ctr #21	541	40,913,452	3,643,484	50,433,611	94,990,547	544,000	544	31,000	31	575,000	73,798	8	94,341,749
Edmond #12 - I89 / Francis Tuttle Tech Ctr #21	712	40,919	0	2,384,381	2,425,300	49,000	49	0	0	49,000	60,069	2	2,316,231
City Total		866,504,981	211,144,566	3,655,945,375	4,733,594,922	68,072,895	68,126	4,053,694	4,467	72,126,589	22,999,153	1,505	4,638,469,180
Smith Village													
Mid-Del #52 / Rose State College	653	206	105,763	233,423	339,392	13,000	13	4,000	4	17,000	15,965	2	306,427
City Total		206	105,763	233,423	339,392	13,000	13	4,000	4	17,000	15,965	2	306,427
Spencer													
Oklahoma City #89 / Metro Tech Ctr #22	989	1,023,970	866,589	12,768,774	14,659,333	698,397	699	72,930	78	771,327	364,785	46	13,523,221
City Total		1,023,970	866,589	12,768,774	14,659,333	698,397	699	72,930	78	771,327	364,785	46	13,523,221
The Village													
Oklahoma City #89 / Metro Tech Ctr #22	627	6,299,260	1,365,582	64,992,790	72,657,632	1,929,000	1,929	103,000	103	2,032,000	397,049	27	70,228,583
Oklahoma City #89 / Metro Tech Ctr #22	627TF1D	205,542	0	5,651,168	5,856,710	45,000	45	2,000	2	47,000	28,566	1	5,781,144
City Total		6,504,802	1,365,582	70,643,958	78,514,342	1,974,000	1,974	105,000	105	2,079,000	425,615	28	76,009,727
Valley Brook													
Oklahoma City #89 / Okc Community College	700	296,120	84,801	1,666,946	2,047,867	85,978	86	13,890	19	99,868	8,574	2	1,939,425
City Total		296,120	84,801	1,666,946	2,047,867	85,978	86	13,890	19	99,868	8,574	2	1,939,425
Warr Acres													
Putnam City #1 / Francis Tuttle Tech Ctr #21	601	9,177,604	1,533,500	53,156,330	63,867,434	1,658,000	1,658	119,000	119	1,777,000	459,542	37	61,630,892
City Total		9,177,604	1,533,500	53,156,330	63,867,434	1,658,000	1,658	119,000	119	1,777,000	459,542	37	61,630,892
Woodlawn Park													
Putnam City #1 / Francis Tuttle Tech Ctr #21	701	780,950	67,158	1,511,950	2,360,058	42,000	42	1,000	1	43,000	38,479	2	2,278,579
City Total		780,950	67,158	1,511,950	2,360,058	42,000	42	1,000	1	43,000	38,479	2	2,278,579

<i>City</i>	<i>TXD</i>	<i>Personal</i>	<i>Public Service</i>	<i>Real Estate</i>	<i>Total Valuation</i>	<i>Homestead</i>	<i>Count</i>	<i>Addr'l Hmstd</i>	<i>Count</i>	<i>Total Homestead</i>	<i>DAV Exemption</i>	<i>DAV Count</i>	<i>Net Valuation</i>
<i>Grand Total</i>		1,025,670,373	325,605,684	5,593,522,912	6,944,798,969	112,841,385	112,901	6,142,381	6,580	118,983,766	43,069,130	2,825	6,782,746,073



2015 RealWare Homestead By Tax District

TXD	Personal	Public Service	Real Estate	Total Valuation	Homestead	Count	Add'l Hmstd	Count	Total Homestead	DAV Exemption	DAV Count	Net Valuation
003	119,305	636,618	8,756,422	9,512,345	118,000	118	8,000	8	126,000	174,272	7	9,212,073
012	2,240,118	1,033,775	9,490,500	12,764,393	153,000	153	1,000	1	154,000	46,154	2	12,564,239
012FD2	18,288	160,965	4,867,420	5,046,673	82,000	82	0	0	82,000	60,081	2	4,904,592
029	0	45,490	246,142	291,632	2,000	2	0	0	2,000	0	0	289,632
037	1,962	66,431	74,288	142,681	0	0	0	0	0	0	0	142,681
041	0	0	1,836	1,836	0	0	0	0	0	0	0	1,836
052	16,045	133,101	1,188,493	1,337,639	45,000	45	3,000	3	48,000	5,162	1	1,284,477
053	0	54	0	54	0	0	0	0	0	0	0	54
074	309,485	134,758	694,300	1,138,543	21,000	21	1,000	1	22,000	16,380	1	1,100,163
089	206,231	915,582	2,065,110	3,186,923	65,000	65	5,000	5	70,000	21,326	2	3,095,597
101	176,213	245,440	611,809	1,033,462	0	0	0	0	0	0	0	1,033,462
103	648,534	5,359,702	8,517,745	14,525,981	260,537	261	10,100	11	270,637	56,405	7	14,198,939
103FD1	74,262	47,310	2,439,251	2,560,823	118,689	119	3,000	3	121,689	43,773	4	2,395,361
104	881,686	1,228,464	19,451,197	21,561,347	715,000	715	27,255	28	742,255	649,349	35	20,169,743
106	0	0	115,404	115,404	0	0	0	0	0	0	0	115,404
106FD2	2,519,289	3,266,420	62,147,857	67,933,566	964,000	964	8,000	8	972,000	330,264	10	66,631,302
107	2,797,740	18,282,976	17,343,615	38,424,331	675,398	676	25,162	27	700,560	606,256	38	37,117,515
107FD1	106,994	28,467	5,095,297	5,230,758	242,769	243	10,000	10	252,769	97,837	7	4,880,152
107TF1D	19	0	1,262,361	1,262,380	17,000	17	0	0	17,000	14,669	1	1,230,711
109	1,027,581	382,876	4,620,955	6,031,412	123,000	123	6,000	6	129,000	18,411	1	5,884,001
109FD1	17,551	28,083	1,421,726	1,467,360	56,000	56	0	0	56,000	49,545	3	1,361,815
112	481,225	602,995	9,567,130	10,651,350	121,000	121	4,645	6	125,645	67,725	5	10,457,980
141	0	0	196,632	196,632	4,000	4	0	0	4,000	0	0	192,632
189	1,750,142	62,502	2,238,641	4,051,285	0	0	0	0	0	0	0	4,051,285
200	174,905,350	97,103,511	973,796,925	1,245,805,786	20,954,191	20,993	1,579,667	1,848	22,533,858	4,175,725	364	1,219,096,203
200TF1D	16,918,600	0	11,068,078	27,986,678	1,000	1	0	0	1,000	0	0	27,985,678
200TF2D	10,333,314	0	46,262,094	56,595,408	37,000	37	0	0	37,000	0	0	56,558,408
200TF2I	29,839,709	0	96,414,161	126,253,870	55,000	55	2,000	2	57,000	11,155	1	126,185,715
200TF4D	465	0	22,474	22,939	687	1	0	1	687	0	0	22,252
200TF7D	8,023	0	662,018	670,041	32,637	33	1,412	5	34,049	3,495	2	632,497
200TF8D	24,462,760	0	53,563,593	78,026,353	0	0	0	0	0	0	0	78,026,353
203	317,020	315,412	4,021,801	4,654,233	156,000	156	6,000	6	162,000	84,050	6	4,408,183

<i>TXD</i>	<i>Personal</i>	<i>Public Service</i>	<i>Real Estate</i>	<i>Total Valuation</i>	<i>Homestead</i>	<i>Count</i>	<i>Addr'l Hmstd</i>	<i>Count</i>	<i>Total Homestead</i>	<i>DAV Exemption</i>	<i>DAV Count</i>	<i>Net Valuation</i>
204	1,355,580	1,007,675	27,172,263	29,535,518	711,000	711	22,557	23	733,557	846,029	31	27,955,932
206	9,996,552	6,885,573	221,406,283	238,288,408	2,397,000	2,397	21,000	21	2,418,000	1,030,243	40	234,840,165
207	51,612	295,728	3,879,869	4,227,209	138,000	138	2,000	2	140,000	96,908	7	3,990,301
209	737,142	1,103,214	11,748,719	13,589,075	419,721	420	16,258	17	435,979	87,480	5	13,065,616
212	69,862,949	13,408,908	630,517,186	713,789,043	8,168,000	8,168	92,000	92	8,260,000	3,556,536	152	701,972,507
222	414,000	1,070,743	31,161,215	32,645,958	705,000	705	9,000	9	714,000	592,210	24	31,339,748
229	8,804,954	1,455,312	80,627,287	90,887,553	673,000	673	1,000	1	674,000	381,703	11	89,831,850
237	13,766,782	1,268,385	25,038,022	40,073,189	714,000	714	79,000	79	793,000	443,085	38	38,837,104
252	45,399,234	9,859,950	137,857,688	193,116,872	2,984,797	2,985	116,152	120	3,100,949	3,957,003	226	186,058,920
253	21,127,688	3,457,645	15,906,120	40,491,453	86,345	87	9,977	17	96,322	769	1	40,394,362
269	200,832	698,120	19,058,610	19,957,562	459,000	459	8,000	8	467,000	174,156	7	19,316,406
274	258,228	125,045	214,899	598,172	1,000	1	0	0	1,000	0	0	597,172
300	109,999,170	28,351,981	314,504,955	452,856,106	9,911,002	9,923	1,362,424	1,481	11,273,426	1,320,217	188	440,262,463
300TF4D	759,622	0	4,423,996	5,183,618	4,000	4	1,000	1	5,000	0	0	5,178,618
300TF6D	265	0	600,535	600,800	41,000	41	1,000	1	42,000	10,781	1	548,019
302	9,720,834	2,489,465	47,957,064	60,167,363	1,245,000	1,245	70,000	70	1,315,000	463,471	35	58,388,892
309	23,176	135,249	1,859,628	2,018,053	83,000	83	9,000	9	92,000	83,775	5	1,842,278
312	979,290	998,544	23,122,066	25,099,900	665,000	665	12,000	12	677,000	746,061	46	23,676,839
322	0	0	43,711	43,711	0	0	0	0	0	0	0	43,711
322FD2	6,011	102,524	2,521,745	2,630,280	56,000	56	1,000	1	57,000	0	0	2,573,280
341	141,598,916	10,607,283	105,818,606	258,024,805	1,106,515	1,107	91,851	93	1,198,366	159,235	20	256,667,204
353	7,939,929	6,489,952	7,501,217	21,931,098	152,000	152	21,455	29	173,455	6,594	2	21,751,049
369	0	0	4,090	4,090	0	0	0	0	0	0	0	4,090
401	32,228	145,100	567,861	745,189	28,000	28	2,000	2	30,000	0	0	715,189
402	0	0	508,147	508,147	0	0	0	0	0	0	0	508,147
403	150,917	2,124,554	360,722	2,636,193	11,000	11	1,000	1	12,000	0	0	2,624,193
411	129,063	882,008	6,635,978	7,647,049	238,000	238	8,941	10	246,941	122,806	7	7,277,302
412	0	0	4,512	4,512	0	0	0	0	0	0	0	4,512
489	11,698	11,386	156,429	179,513	12,000	12	2,000	2	14,000	0	0	165,513
500	1,670,395	1,150,601	131,851,749	134,672,745	1,025,000	1,025	9,000	9	1,034,000	202,975	6	133,435,770
501	124,897,551	19,626,628	696,442,920	840,967,099	15,420,000	15,420	487,000	487	15,907,000	4,595,574	281	820,464,525
501TF4D	765,176	0	5,720,741	6,485,917	4,000	4	1,000	1	5,000	0	0	6,480,917
503	1,355,515	36,370,418	5,925,823	43,651,756	212,163	213	19,269	21	231,432	54,180	5	43,366,144
504	1,005,596	3,122,857	71,816,204	75,944,657	2,386,970	2,387	87,642	89	2,474,612	2,036,760	108	71,433,285
504TF1D	2,184,601	0	4,364,442	6,549,043	17,000	17	1,000	1	18,000	0	0	6,531,043
507	997,808	1,254,198	21,132,409	23,384,415	666,000	666	25,576	26	691,576	543,009	33	22,149,830

<i>TXD</i>	<i>Personal</i>	<i>Public Service</i>	<i>Real Estate</i>	<i>Total Valuation</i>	<i>Homestead</i>	<i>Count</i>	<i>Addr'l Hmstd</i>	<i>Count</i>	<i>Total Homestead</i>	<i>DAV Exemption</i>	<i>DAV Count</i>	<i>Net Valuation</i>
507TF1D	6	0	751,167	751,173	10,000	10	0	0	10,000	0	0	741,173
509	1,152,942	990,657	11,573,737	13,717,336	432,000	432	39,000	39	471,000	194,210	13	13,052,126
512	59,491,994	10,282,094	848,780,901	918,554,989	14,396,000	14,396	242,000	242	14,638,000	4,243,738	185	899,673,251
541	40,913,452	3,643,484	50,433,611	94,990,547	544,000	544	31,000	31	575,000	73,798	8	94,341,749
552	22,857,534	6,232,526	173,554,735	202,644,795	5,500,000	5,500	352,721	353	5,852,721	3,340,748	270	193,451,326
552TF1D	9,977,142	0	1,003,594	10,980,736	0	0	0	0	0	0	0	10,980,736
581	3,990,964	2,872,044	71,549,257	78,412,265	2,788,000	2,788	214,000	214	3,002,000	596,053	52	74,814,212
588	822,483	605,814	13,029,407	14,457,704	331,000	331	43,000	43	374,000	71,486	6	14,012,218
589	2,450,700	1,772,849	30,094,910	34,318,459	1,206,673	1,207	130,134	131	1,336,807	500,649	67	32,481,003
601	9,177,604	1,533,500	53,156,330	63,867,434	1,658,000	1,658	119,000	119	1,777,000	459,542	37	61,630,892
603	404	161	308,965	309,530	7,000	7	0	0	7,000	0	0	302,530
604	376,565	1,348,030	64,110,785	65,835,380	1,948,000	1,948	61,000	61	2,009,000	2,060,116	107	61,766,264
606	15,387	456,866	12,506,043	12,978,296	209,000	209	0	0	209,000	101,531	4	12,667,765
609	6,039	44,127	1,851,410	1,901,576	23,000	23	0	0	23,000	11,477	1	1,867,099
612	415,284	398,777	43,962,491	44,776,552	425,000	425	4,000	4	429,000	168,979	4	44,178,573
627	6,299,260	1,365,582	64,992,790	72,657,632	1,929,000	1,929	103,000	103	2,032,000	397,049	27	70,228,583
627TF1D	205,542	0	5,651,168	5,856,710	45,000	45	2,000	2	47,000	28,566	1	5,781,144
637	31	4,836	2,912,077	2,916,944	26,000	26	0	0	26,000	0	0	2,890,944
652	9,906,407	3,815,264	81,002,308	94,723,979	3,404,000	3,404	339,000	339	3,743,000	1,396,388	146	89,584,591
653	206	105,763	233,423	339,392	13,000	13	4,000	4	17,000	15,965	2	306,427
674	675,738	2,525,020	4,774,941	7,975,699	115,618	118	6,000	7	121,618	22,461	3	7,831,620
700	296,120	84,801	1,666,946	2,047,867	85,978	86	13,890	19	99,868	8,574	2	1,939,425
701	780,950	67,158	1,511,950	2,360,058	42,000	42	1,000	1	43,000	38,479	2	2,278,579
703	8,417	0	814,391	822,808	8,000	8	0	0	8,000	0	0	814,808
704	85,812	356,982	6,744,032	7,186,826	275,298	276	9,405	11	284,703	246,182	18	6,655,941
712	40,919	0	2,384,381	2,425,300	49,000	49	0	0	49,000	60,069	2	2,316,231
774	4,325,994	218,044	177,842	4,721,880	0	0	0	0	0	0	0	4,721,880
837	633,081	35,039	1,065,364	1,733,484	28,000	28	0	0	28,000	0	0	1,705,484
852	175,888	236,888	8,663,239	9,076,015	272,000	272	14,000	14	286,000	354,316	16	8,435,699
889	98,119	98,593	845,447	1,042,159	50,000	50	4,843	6	54,843	3,052	1	984,264
901	2,037,555	362,946	4,905,838	7,306,339	173,000	173	16,000	16	189,000	55,493	9	7,061,846
904	1,046,639	701,272	9,081,672	10,829,583	389,000	389	28,115	29	417,115	211,830	18	10,200,638
989	1,023,970	866,589	12,768,774	14,659,333	698,397	699	72,930	78	771,327	364,785	46	13,523,221

<i>TXD</i>	<i>Personal</i>	<i>Public Service</i>	<i>Real Estate</i>	<i>Total Valuation</i>	<i>Homestead</i>	<i>Count</i>	<i>Addr'l Hmstd</i>	<i>Count</i>	<i>Total Homestead</i>	<i>DAV Exemption</i>	<i>DAV Count</i>	<i>Net Valuation</i>
<i>Grand Total</i>	1,025,670,373	325,605,684	5,593,522,912	6,944,798,969	112,841,385	112,901	6,142,381	6,580	118,983,766	43,069,130	2,825	6,782,746,073